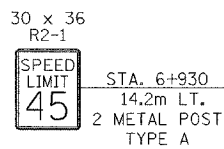
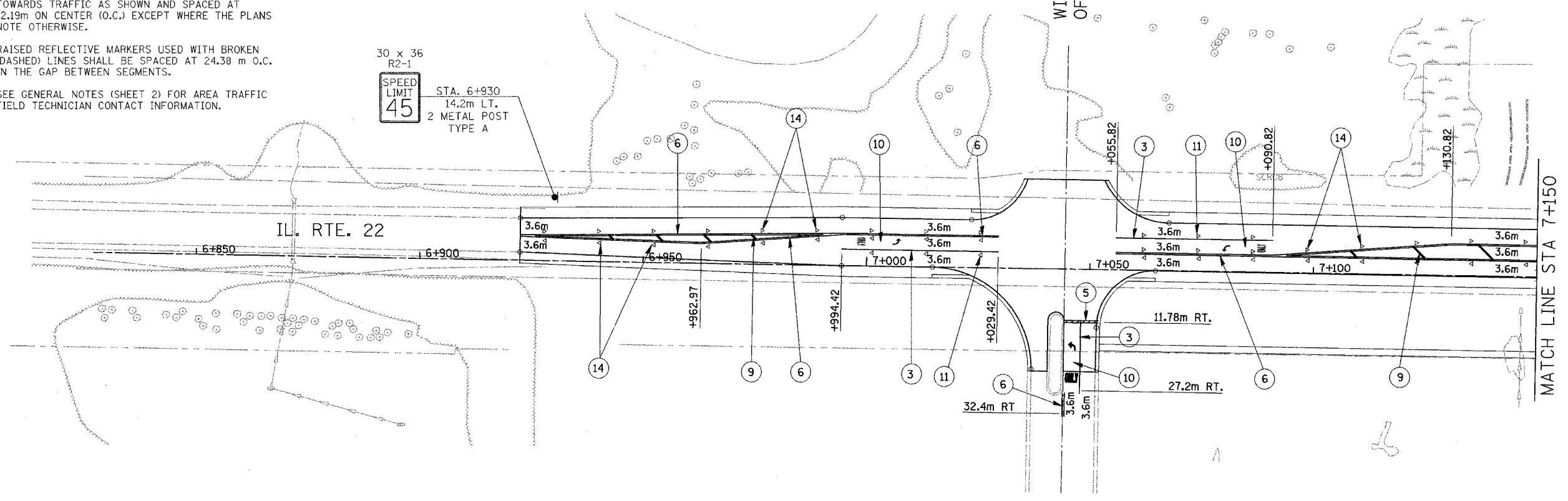
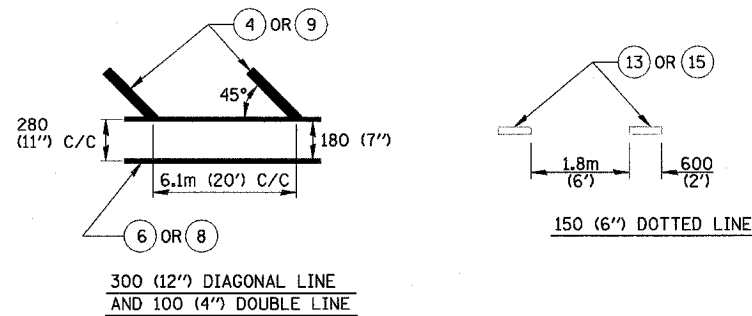


F.A. RTE.	SECTION	COUNTY	TOTAL SHEETS	SHEET NO.
337	19R-1	LAKE	800	392
STA. 6+925.00 TO STA. 7+125.00				
FED. ROAD DIST. NO.		ILLINOIS FED. AID PROJECT		

#60997

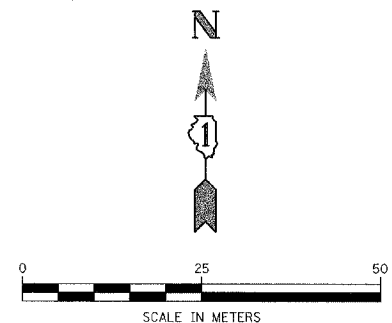
PAVEMENT MARKING NOTES:

- PAVEMENT MARKINGS AND RAISED REFLECTIVE MARKERS SHALL FULLY CONFORM TO THE ILLINOIS MANUAL ON UNIFORM TRAFFIC CONTROL DEVICES, HIGHWAY STANDARD 780001, ANY DISTRICT 1 STANDARDS INCLUDED HEREIN, THE PLAN DETAILS, AND THE STANDARD SPECIFICATIONS FOR TRAFFIC CONTROL ITEMS.
- ALL FINAL PAVEMENT MARKING MATERIALS SHALL BE POLYUREA ON CONCRETE PAVEMENT, AND SHALL BE PREFORMED PLASTIC ON BITUMINOUS PAVEMENT.
- ALL FINAL PAVEMENT MARKING SYMBOLS SHALL BE OF LARGE SIZE.
- ALL 100mm EDGE LINES SHALL TERMINATE WHEN THEY MEET BARRIER CURBING EXCEPT WHERE OTHERWISE INDICATED ON THE PLANS.
- RAISED REFLECTIVE MARKERS USED ADJACENT TO SOLID LINES SHALL BE OFFSET 51mm TO 76mm TOWARDS TRAFFIC AS SHOWN AND SPACED AT 12.19m ON CENTER (O.C.) EXCEPT WHERE THE PLANS NOTE OTHERWISE.
- RAISED REFLECTIVE MARKERS USED WITH BROKEN (DASHED) LINES SHALL BE SPACED AT 24.38 m O.C. IN THE GAP BETWEEN SEGMENTS.
- SEE GENERAL NOTES (SHEET 2) FOR AREA TRAFFIC FIELD TECHNICIAN CONTACT INFORMATION.



LEGEND FOR PAVEMENT MARKINGS

- | | |
|---|--|
| ① PAVEMENT MARKING LINE 100mm (WHITE) | ⑨ PAVEMENT MARKING LINE 300mm (YELLOW) |
| ② PAVEMENT MARKING LINE 100mm (WHITE, 3m-DASH, 9m-SKIP) | ⑩ PAVEMENT MARKING LETTERS AND SYMBOLS (WHITE) |
| ③ PAVEMENT MARKING LINE 150mm (WHITE) | ⑪ RAISED REFLECTIVE PAVEMENT MARKERS ONE WAY CRYSTAL MARKER |
| ④ PAVEMENT MARKING LINE 300mm (WHITE) | ⑫ RAISED REFLECTIVE PAVEMENT MARKERS TWO WAY AMBER MARKER |
| ⑤ PAVEMENT MARKING LINE 600mm (WHITE) | ⑬ PAVEMENT MARKING LINE 150mm (WHITE, 0.6m-DASH, 1.8m-SKIP) |
| ⑥ PAVEMENT MARKING LINE 100mm (YELLOW, 2-100mm @ 280mm C/C) | ⑭ RAISED REFLECTIVE PAVEMENT MARKERS ONE WAY AMBER MARKER |
| ⑦ PAVEMENT MARKING LINE 100mm (YELLOW SOLID) | ⑮ PAVEMENT MARKING LINE 150mm (YELLOW, 0.6m-DASH, 1.8m-SKIP) |
| ⑧ PAVEMENT MARKING LINE 100mm (YELLOW, 3m-DASH, 9m-SKIP) | ⑯ PAVEMENT MARKING LINE 200mm (WHITE) |



REVISIONS	
NAME	DATE
REVISOR GEOMETRY	11/24/04
FROM STA. 6+922.366 TO	
STA. 7+440.820	

ILLINOIS DEPARTMENT OF TRANSPORTATION
 ILLINOIS ROUTE 22
 FROM US RTE 12 TO BUESCHING RD
 PAVEMENT MARKING AND SIGNING PLANS
 STA. 6+927.8 TO STA. 7+150

SCALE :
 DATE : 07/21/04

DESIGNED BY J.T.M.
 CHECKED BY J.M.C.