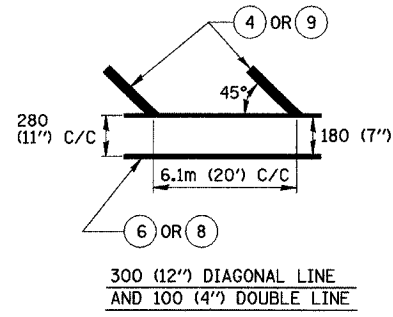
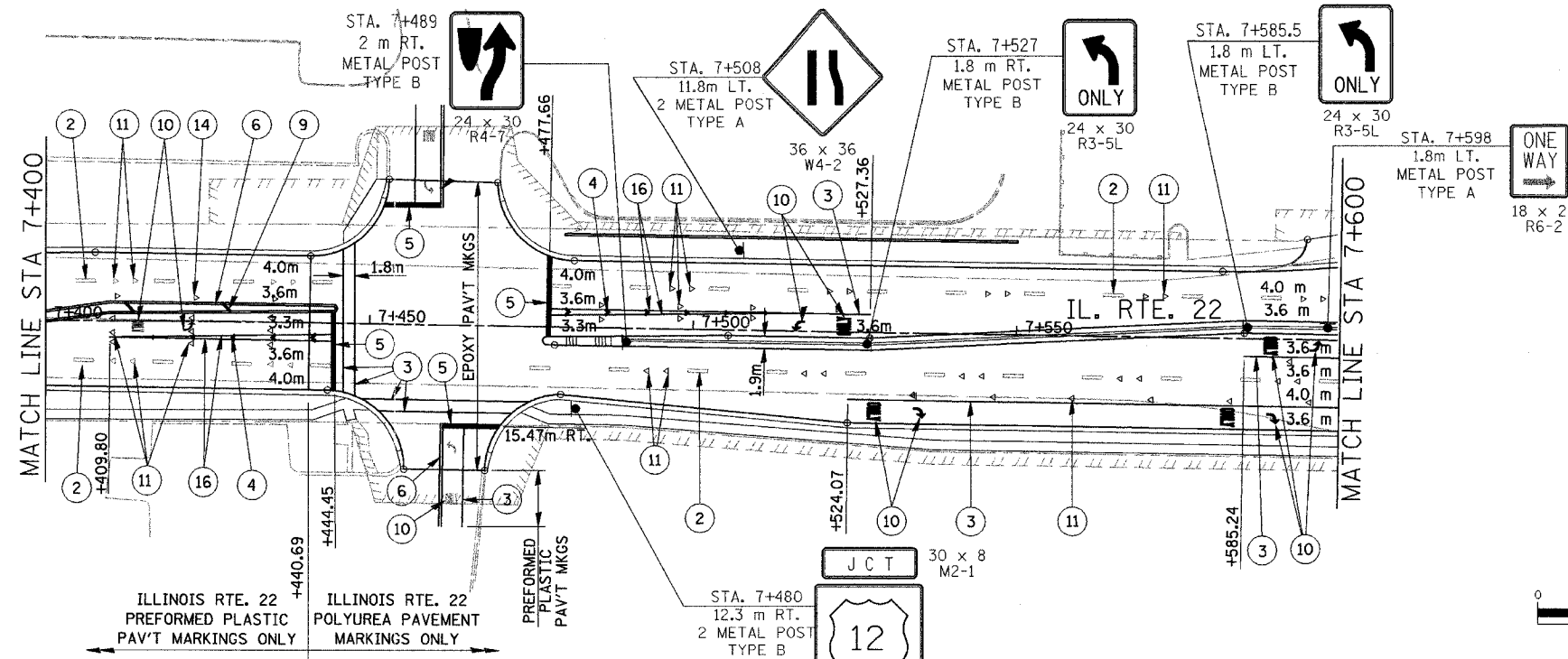
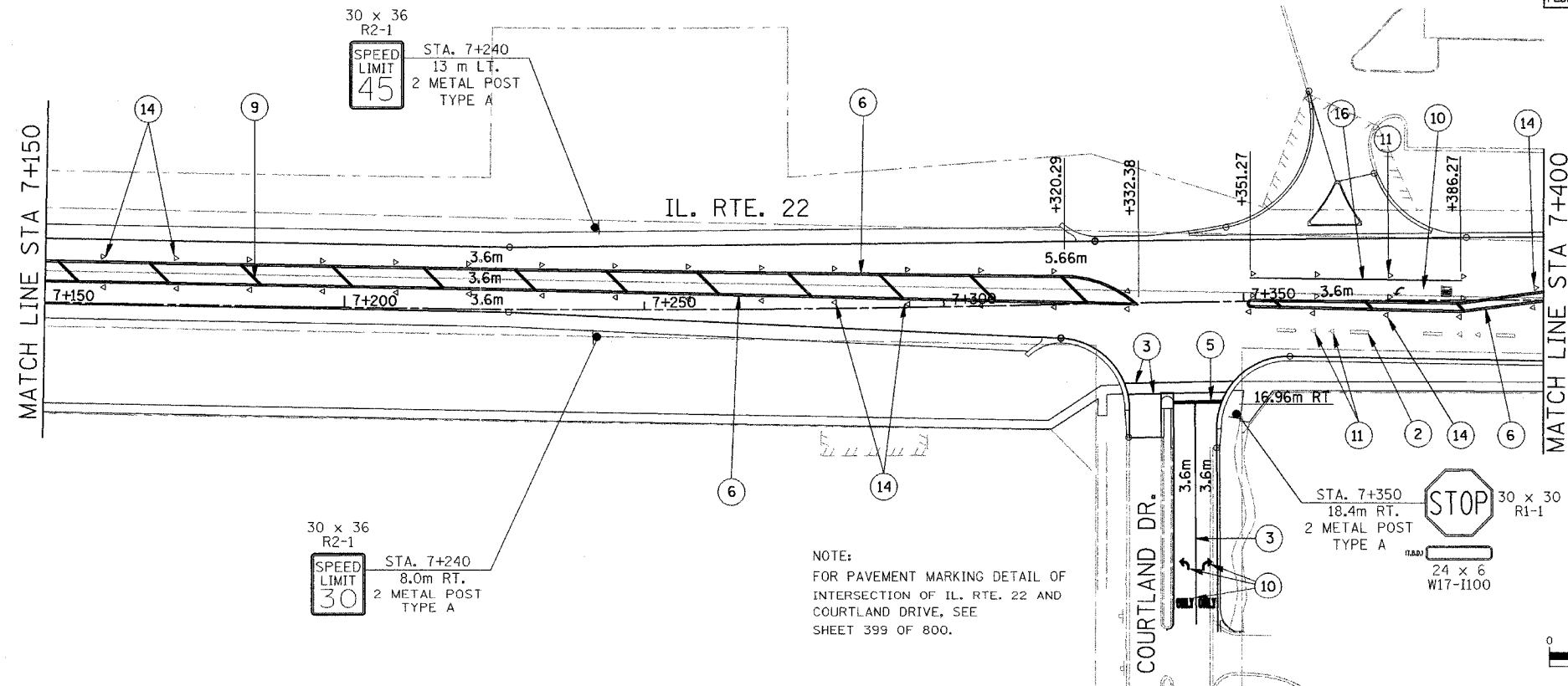


F.A. RTE.	SECTION	COUNTY	TOTAL SHEETS	SHEET NO.
337	19R-1	LAKE	800	393
STA. 7+449.825		TO STA. 7+600		
FED. ROAD DIST. NO.		ILLINOIS FED. AID PROJECT		

#60997

LEGEND FOR PAVEMENT MARKINGS

- ① PAVEMENT MARKING LINE 100mm (WHITE)
- ② PAVEMENT MARKING LINE 100mm (WHITE, 3m-DASH, 9m-SKIP)
- ③ PAVEMENT MARKING LINE 150mm (WHITE)
- ④ PAVEMENT MARKING LINE 300mm (WHITE)
- ⑤ PAVEMENT MARKING LINE 600mm (WHITE)
- ⑥ PAVEMENT MARKING LINE 100mm (YELLOW, 2-100mm @ 280mm C/C)
- ⑦ PAVEMENT MARKING LINE 100mm (YELLOW SOLID)
- ⑧ PAVEMENT MARKING LINE 100mm (YELLOW, 3m-DASH, 9m-SKIP)
- ⑨ PAVEMENT MARKING LINE 300mm (YELLOW)
- ⑩ PAVEMENT MARKING LETTERS AND SYMBOLS (WHITE)
- ⑪ RAISED REFLECTIVE PAVEMENT MARKERS ONE WAY CRYSTAL MARKER
- ⑫ RAISED REFLECTIVE PAVEMENT MARKERS TWO WAY AMBER MARKER
- ⑬ PAVEMENT MARKING LINE 150mm (WHITE, 0.6m-DASH, 1.8m-SKIP)
- ⑭ RAISED REFLECTIVE PAVEMENT MARKERS ONE WAY AMBER MARKER
- ⑮ PAVEMENT MARKING LINE 150mm (YELLOW, 0.6m-DASH, 1.8m-SKIP)
- ⑯ PAVEMENT MARKING LINE 200mm (WHITE)



REVISIONS	
NAME	DATE
REVISED GEOMETRY	11/24/04
FROM STA. 6+922.366 TO	
STA. 7+440.820	

ILLINOIS DEPARTMENT OF TRANSPORTATION  
 ILLINOIS ROUTE 22  
 FROM US RTE 12 TO BUESCHING RD  
 PAVEMENT MARKING AND SIGNING PLANS  
 STA. 7+150 TO STA. 7+600

SCALE :  
 DATE : 07/21/04

DESIGNED BY J.T.M.  
 CHECKED BY J.M.C.