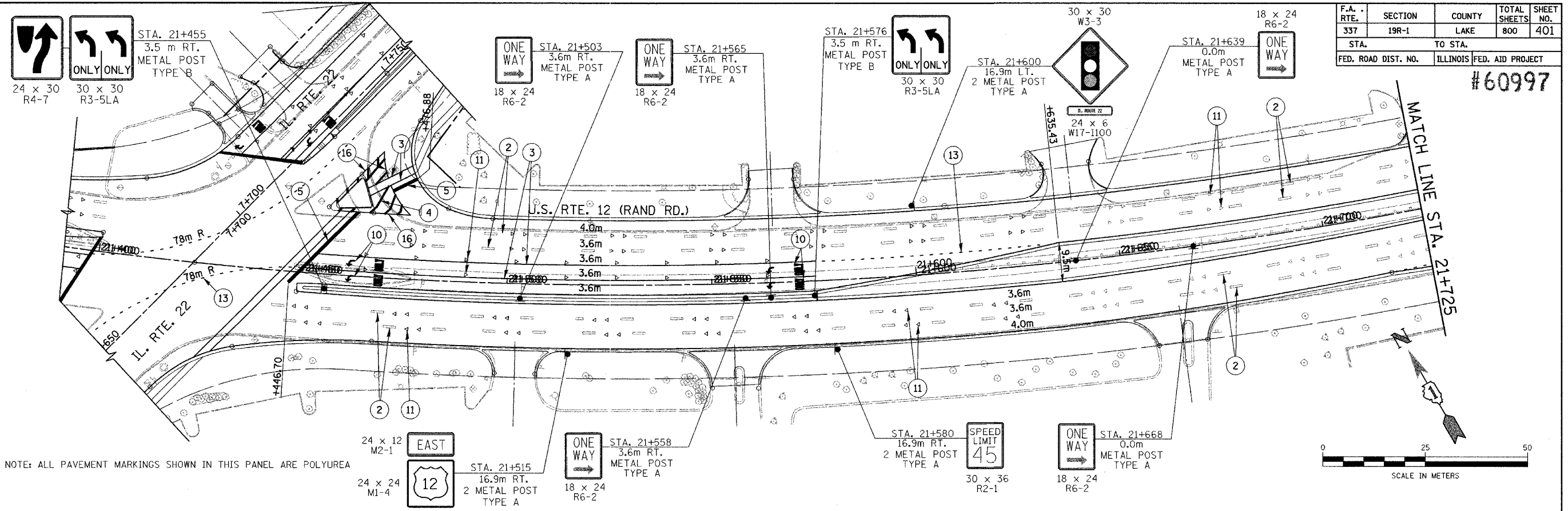
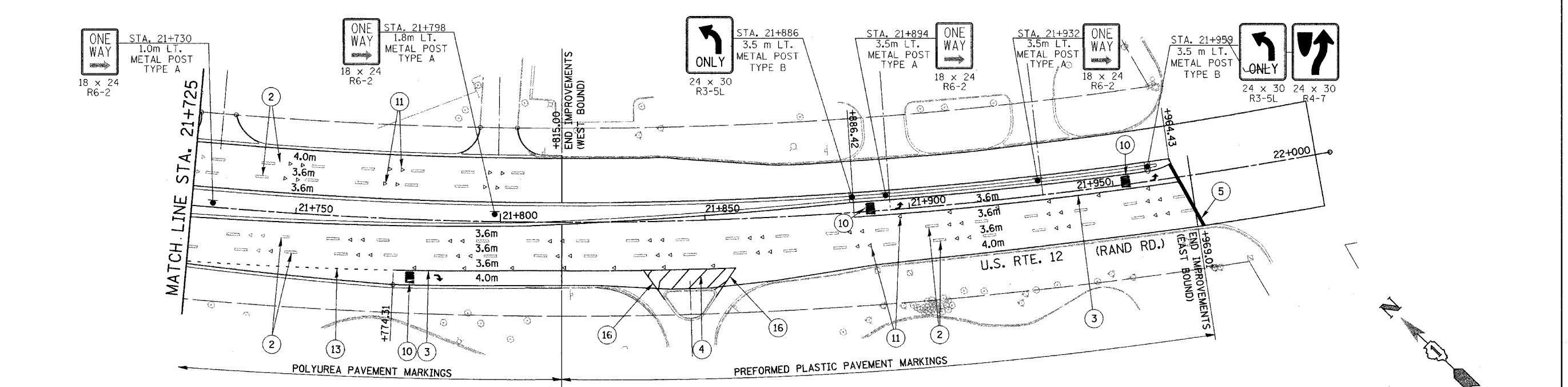


F.A. RTE.	SECTION	COUNTY	TOTAL SHEETS	SHEET NO.
337	19R-1	LAKE	800	401
STA.		TO STA.		
FED. ROAD DIST. NO.		ILLINOIS FED. AID PROJECT		

#60997

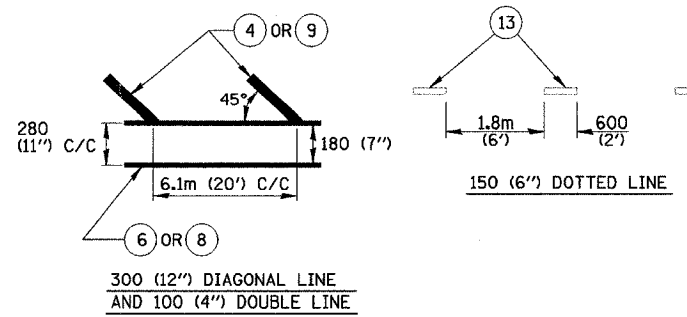


NOTE: ALL PAVEMENT MARKINGS SHOWN IN THIS PANEL ARE POLYUREA



LEGEND FOR PAVEMENT MARKING

- |   |   |  |
|---|---|--|
| ① PAVEMENT MARKING LINE 100mm (WHITE)                       | ⑦ PAVEMENT MARKING LINE 100mm (YELLOW SOLID)                | ⑫ RAISED REFLECTIVE PAVEMENT MARKERS TWO WAY AMBER MARKER    |
| ② PAVEMENT MARKING LINE 100mm (WHITE, 3m-DASH, 9m-SKIP)     | ⑧ PAVEMENT MARKING LINE 100mm (YELLOW, 3m-DASH, 9m-SKIP)    | ⑬ PAVEMENT MARKING LINE 150mm (WHITE, 0.6m-DASH, 1.8m-SKIP)  |
| ③ PAVEMENT MARKING LINE 150mm (WHITE)                       | ⑨ PAVEMENT MARKING LINE 300mm (YELLOW)                      | ⑭ RAISED REFLECTIVE PAVEMENT MARKERS ONE WAY AMBER MARKER    |
| ④ PAVEMENT MARKING LINE 300mm (WHITE)                       | ⑩ PAVEMENT MARKING LETTERS AND SYMBOLS (WHITE)              | ⑮ PAVEMENT MARKING LINE 150mm (YELLOW, 0.6m-DASH, 1.8m-SKIP) |
| ⑤ PAVEMENT MARKING LINE 600mm (WHITE)                       | ⑪ RAISED REFLECTIVE PAVEMENT MARKERS ONE WAY CRYSTAL MARKER | ⑯ PAVEMENT MARKING LINE 200mm (WHITE)                        |
| ⑥ PAVEMENT MARKING LINE 100mm (YELLOW, 2-100mm @ 280mm C/C) |   |  |



REVISIONS	
NAME	DATE
REVISOR	11/24/04
TITLE BLOCK	
TO INCLUDE SIGNING PLANS	

ILLINOIS DEPARTMENT OF TRANSPORTATION  
 ILLINOIS ROUTE 22  
 FROM US RTE 12 TO BUESCHING RD  
 PAVEMENT MARKING AND SIGNING PLANS  
 US ROUTE 12 (RAND RD.) SOUTH  
 STA. 20+450 TO STA. 20+700  
 SCALE : DESIGNED BY J.T.M.  
 DATE : 07/21/04 CHECKED BY J.M.C.