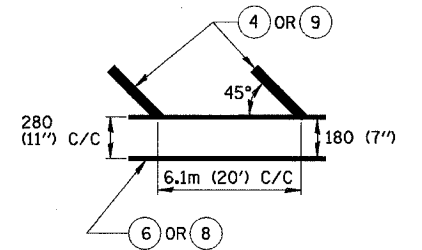
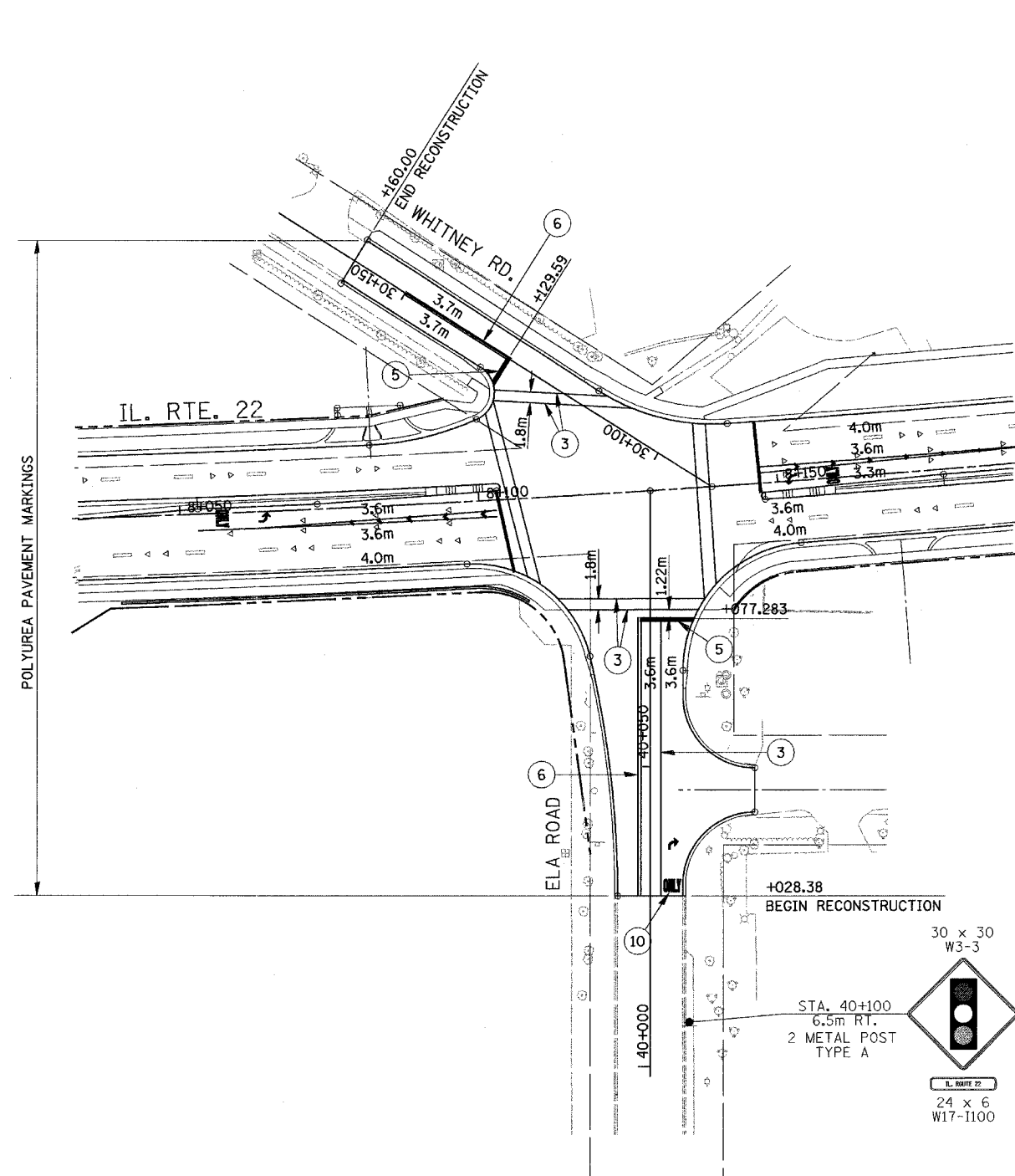


F.A. RTE.	SECTION	COUNTY	TOTAL SHEETS	SHEET NO.
337	19R-1	LAKE	800	402
STA.		TO STA.		
FED. ROAD DIST. NO.		ILLINOIS	FED. AID PROJECT	

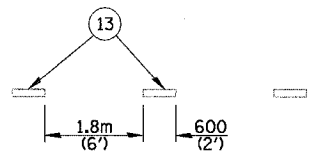
#60997

LEGEND FOR PAVEMENT MARKING

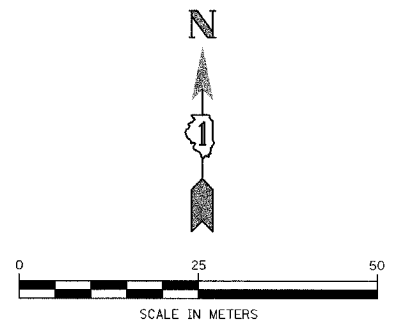
- | | | |
|---|---|--|
| ① PAVEMENT MARKING LINE 100mm (WHITE) | ⑦ PAVEMENT MARKING LINE 100mm (YELLOW SOLID) | ⑫ RAISED REFLECTIVE PAVEMENT MARKERS TWO WAY AMBER MARKER |
| ② PAVEMENT MARKING LINE 100mm (WHITE, 3m-DASH, 9m-SKIP) | ⑧ PAVEMENT MARKING LINE 100mm (YELLOW, 3m-DASH, 9m-SKIP) | ⑬ PAVEMENT MARKING LINE 150mm (WHITE, 0.6m-DASH, 1.8m-SKIP) |
| ③ PAVEMENT MARKING LINE 150mm (WHITE) | ⑨ PAVEMENT MARKING LINE 300mm (YELLOW) | ⑭ RAISED REFLECTIVE PAVEMENT MARKERS ONE WAY AMBER MARKER |
| ④ PAVEMENT MARKING LINE 300mm (WHITE) | ⑩ PAVEMENT MARKING LETTERS AND SYMBOLS (WHITE) | ⑮ PAVEMENT MARKING LINE 150mm (YELLOW, 0.6m-DASH, 1.8m-SKIP) |
| ⑤ PAVEMENT MARKING LINE 600mm (WHITE) | ⑪ RAISED REFLECTIVE PAVEMENT MARKERS ONE WAY CRYSTAL MARKER | ⑯ PAVEMENT MARKING LINE 200mm (WHITE) |
| ⑥ PAVEMENT MARKING LINE 100mm (YELLOW, 2-100mm @ 280mm C/C) | | |



300 (12'') DIAGONAL LINE AND 100 (4'') DOUBLE LINE



150 (6'') DOTTED LINE



REVISIONS	
NAME	DATE
REVISOR	11/24/04
TITLE BLOCK	
TO INCLUDE SIGNING PLANS	

ILLINOIS DEPARTMENT OF TRANSPORTATION
ILLINOIS ROUTE 22
FROM US RTE 12 TO BUESCHING RD
PAVEMENT MARKING AND SIGNING PLANS
ELA ROAD / WHITNEY ROAD

SCALE :
DATE : 07/21/04
DESIGNED BY J.T.M.
CHECKED BY J.M.C.