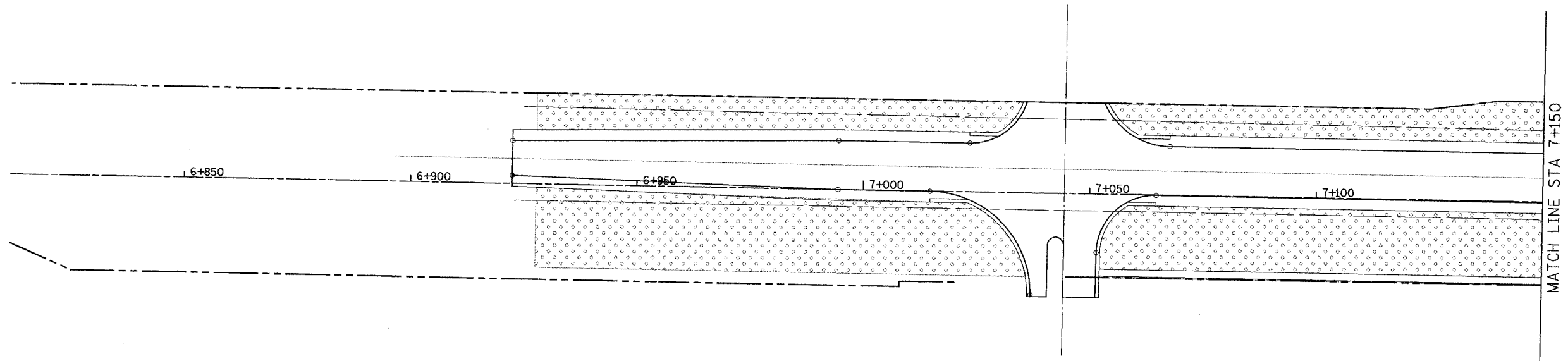


| F.A. RTE. | SECTION | COUNTY | TOTAL SHEETS | SHEET NO. |
|---------------------|---------|---------------------------|--------------|-----------|
| 337 | 19R-1 | LAKE | 800 | 407 |
| STA. 6+927.80 | | TO STA. 7+150 | | |
| FED. ROAD DIST. NO. | | ILLINOIS FED. AID PROJECT | | |

#60987







WILLOW PONDS (PROPOSED)



ORCHARD POND DR.

ILLINOIS ROUTE 22

LANDSCAPING LEGEND

-  SEEDING CLASS 2A, EROSION CONTROL BLANKET, TOPSOIL FURNISH AND PLACE 100 mm
-  SEEDING CLASS 2A, EROSION CONTROL BLANKET, TOPSOIL FURNISH AND PLACE 600 mm
-  SEEDING CLASS 4 AND COMPOST, EROSION CONTROL BLANKET, FURNISH AND PLACE, 100 mm
-  SODDING SALT TOLERANT, TOPSOIL FURNISH AND PLACE 100 mm

| REVISIONS | |
|---------------------------------------|----------|
| NAME | DATE |
| △ REVISED GEOMETRY | 11/24/04 |
| FROM STA. 6+922.366 TO STA. 7+440.820 | |
| | |
| | |
| | |
| | |

ILLINOIS DEPARTMENT OF TRANSPORTATION
ILLINOIS ROUTE 22
FROM US RTE 12 TO BUESCHING RD
LANDSCAPING PLAN
STA. 6+927.8 TO STA. 7+150

SCALE : 1:500
DATE : 07/21/04

DESIGNED BY VAP
CHECKED BY DDL