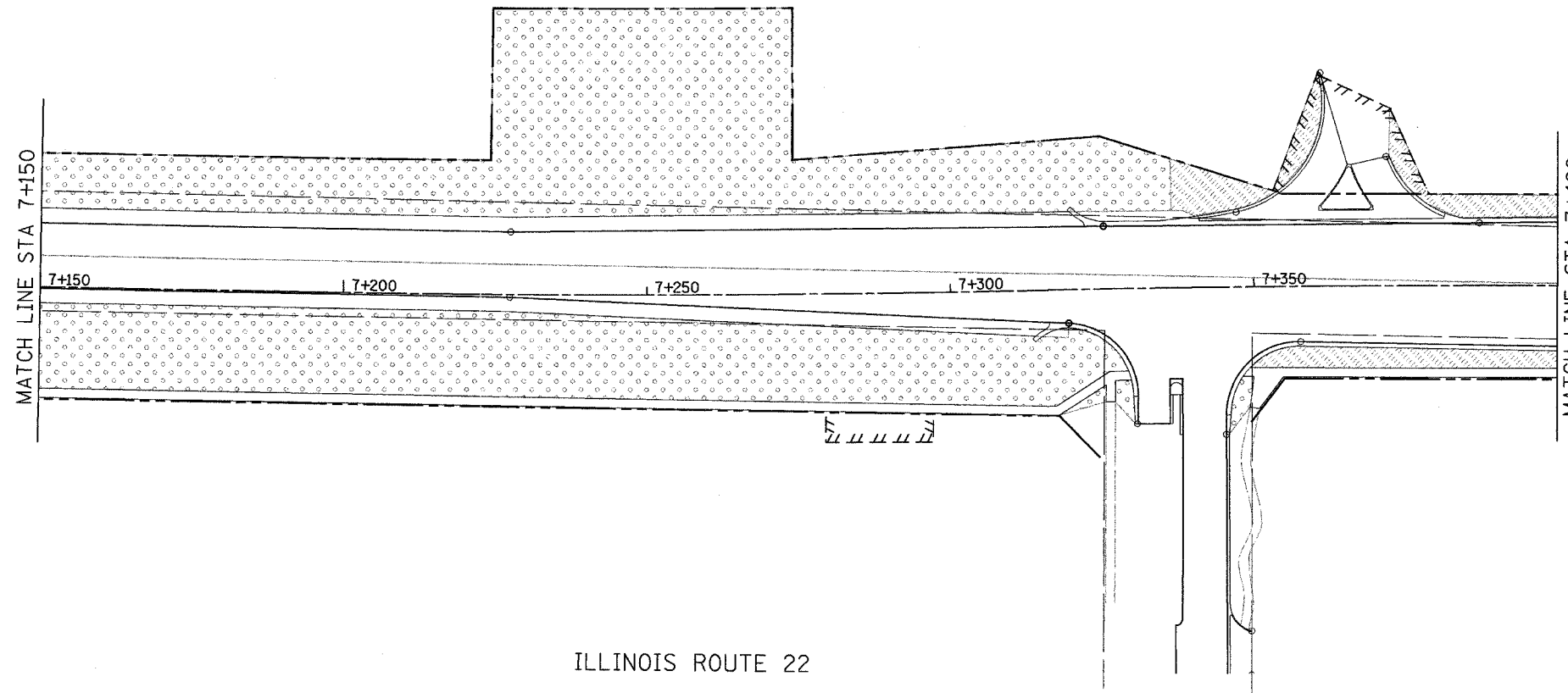
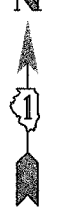
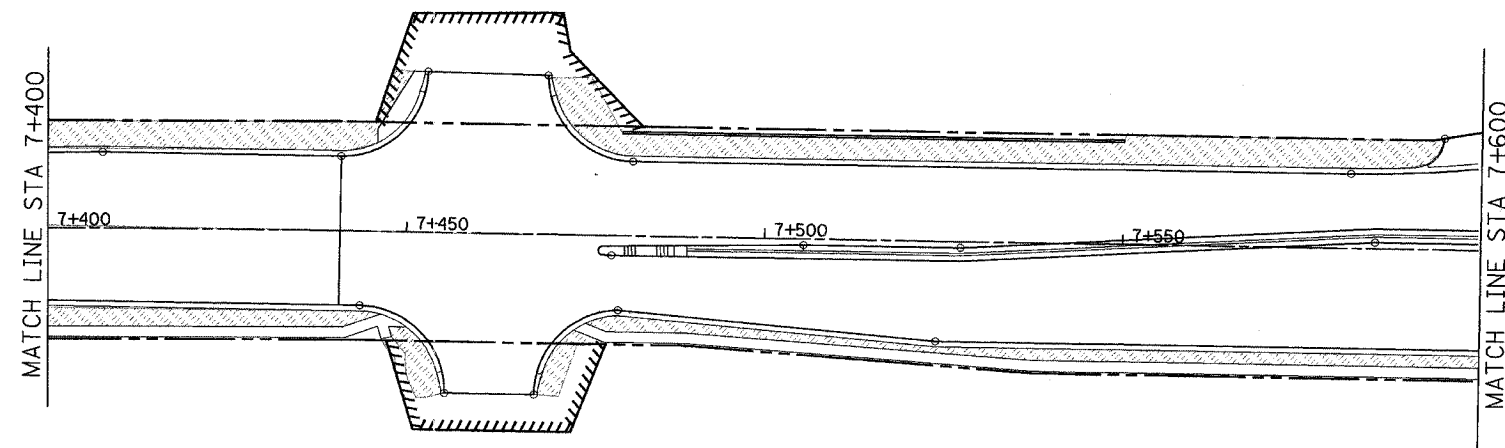


F.A. RTE.	SECTION	COUNTY	TOTAL SHEETS	SHEET NO.
337	19R-1	LAKE	800	408
STA. 7+449.825		TO STA. 7+600		
FED. ROAD DIST. NO.		ILLINOIS	FED. AID PROJECT	

#40997







ILLINOIS ROUTE 22



ILLINOIS ROUTE 22

LANDSCAPING LEGEND

-  SEEDING CLASS 2A, EROSION CONTROL BLANKET, TOPSOIL FURNISH AND PLACE 100 mm
-  SEEDING CLASS 2A, EROSION CONTROL BLANKET, TOPSOIL FURNISH AND PLACE 600 mm
-  SEEDING CLASS 4 AND COMPOST, EROSION CONTROL BLANKET, FURNISH AND PLACE, 100 mm
-  SODDING SALT TOLERANT, TOPSOIL FURNISH AND PLACE 100 mm

REVISIONS	
NAME	DATE
Δ REVISED GEOMETRY	11/24/04
FROM STA. 6+922.366 TO STA. 7+440.820	

ILLINOIS DEPARTMENT OF TRANSPORTATION
ILLINOIS ROUTE 22
FROM US RTE 12 TO BUESCHING RD
LANDSCAPING PLAN
STA. 7+150 TO STA. 7+600

SCALE : 1:500
DATE : 07/21/04

DESIGNED BY VAP
CHECKED BY DDL