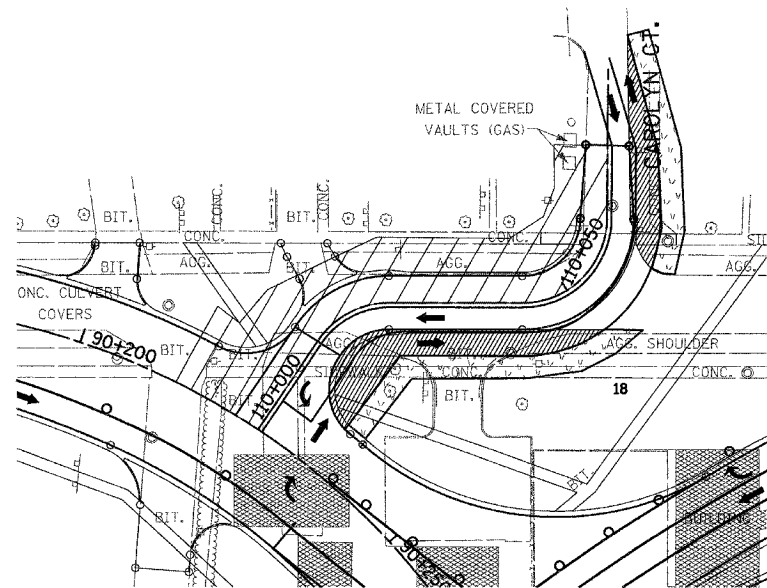
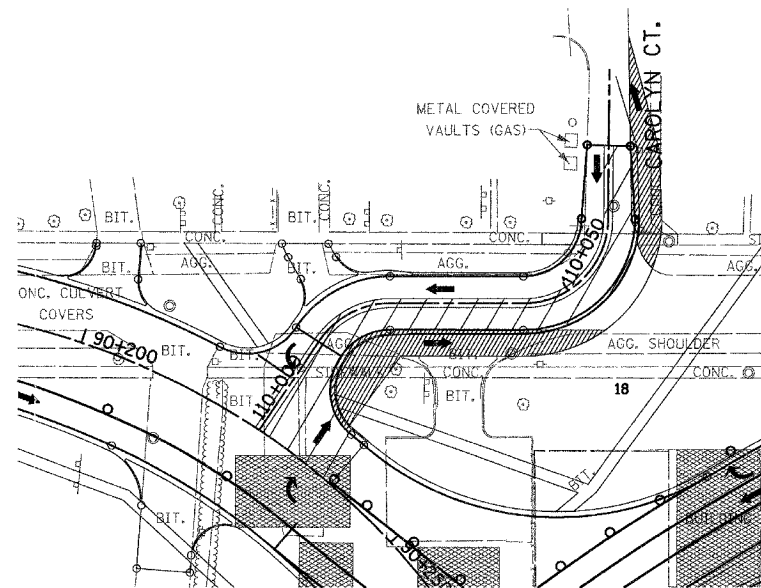


F.A. RTE.	SECTION	COUNTY	TOTAL SHEETS	SHEET NO.
337	19R-1	LAKE	800	498
STA. 90+000		TO STA. 90+240		
FED. ROAD DIST. NO.		ILLINOIS FED. AID PROJECT		

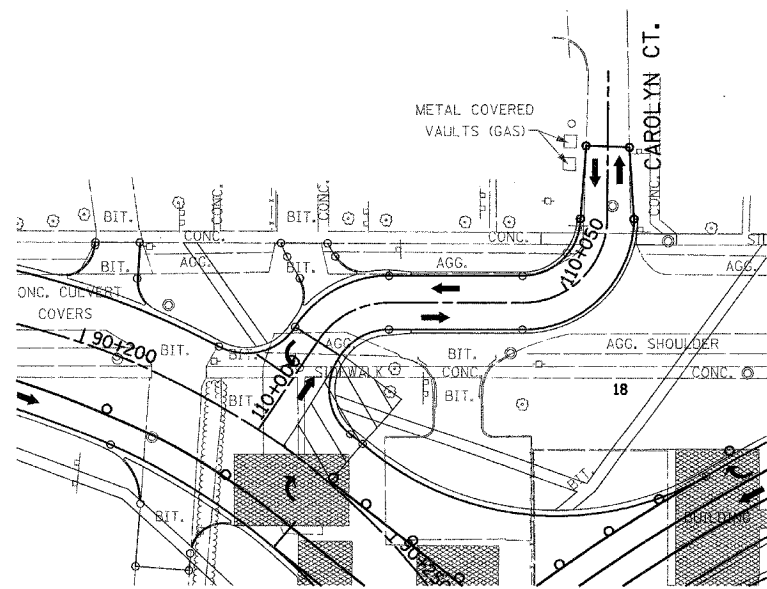
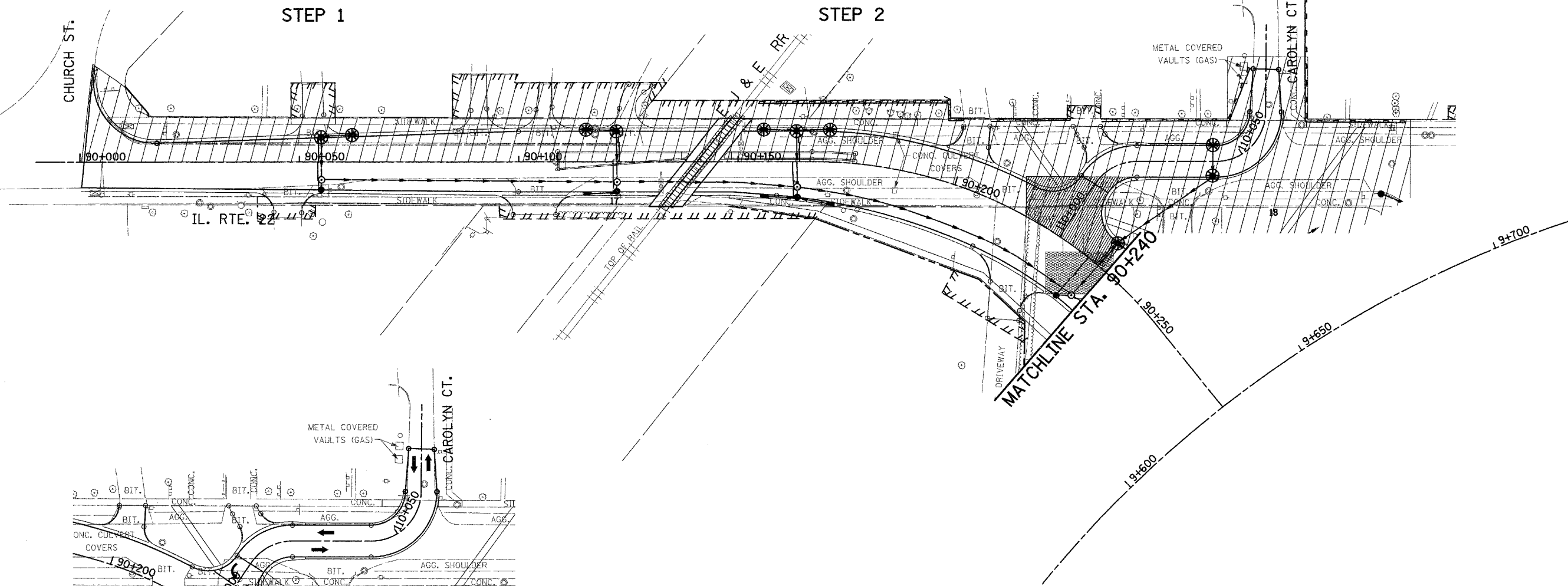
60997



STEP 1



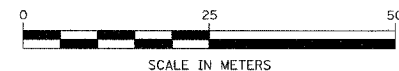
STEP 2



STEP 3

LEGEND:

- DRAINAGE STRUCTURE INLET FILTER
- INLET AND PIPE PROTECTION
- PERIMETER EROSION BARRIER
- TEMPORARY EROSION CONTROL SEEDING
- TEMPORARY DITCH CHECK
- DIVERSION CHANNEL
- SLOPE DRAIN



REVISIONS	
NAME	DATE

ILLINOIS DEPARTMENT OF TRANSPORTATION
 ILLINOIS ROUTE 22
 FROM US RTE 12 TO BUESCHING RD
 MAIN ST. EAST-MOHAWK TRAIL
 TEMPORARY EROSION CONTROL PLAN
 STA. 90+000 TO STA. 90+240
 STAGE 6B

DATE 7/21/04

DRAWN BY RLS
 CHECKED BY MBF