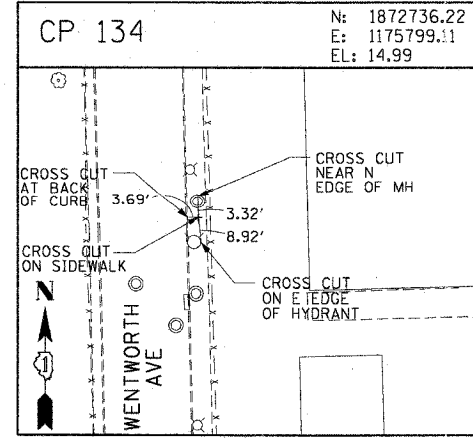
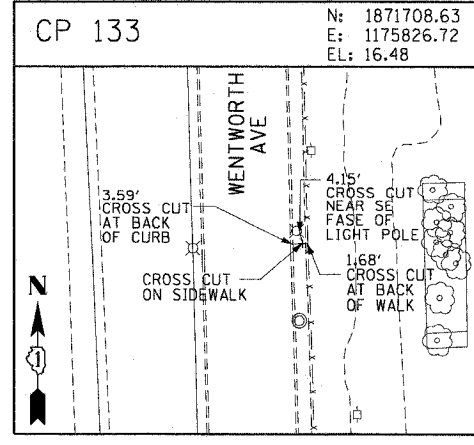

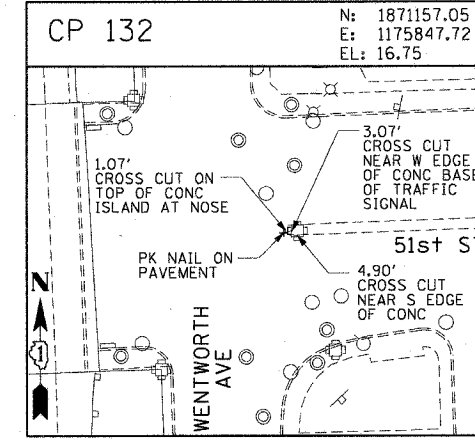
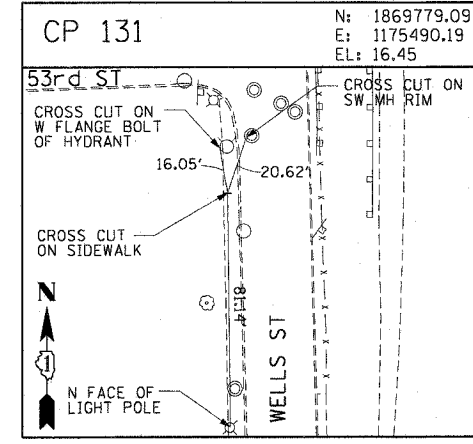
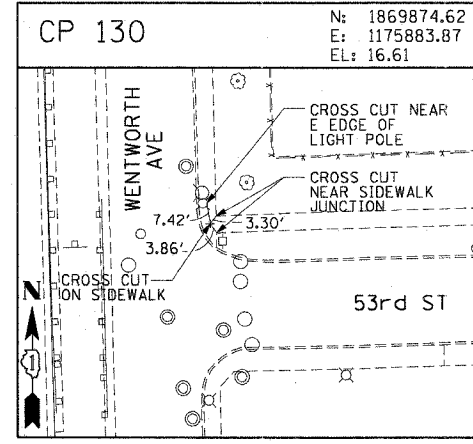
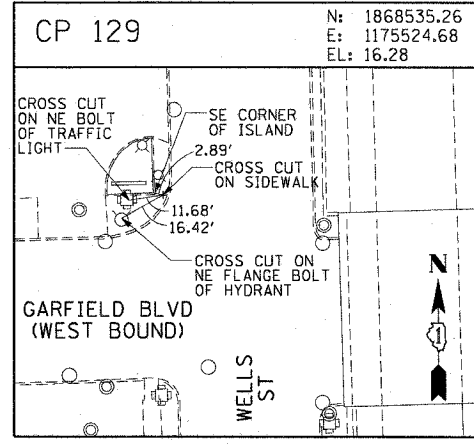
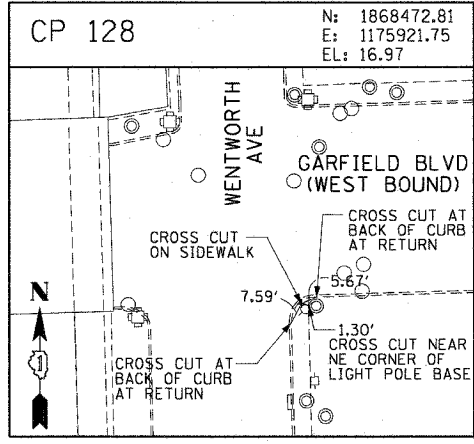
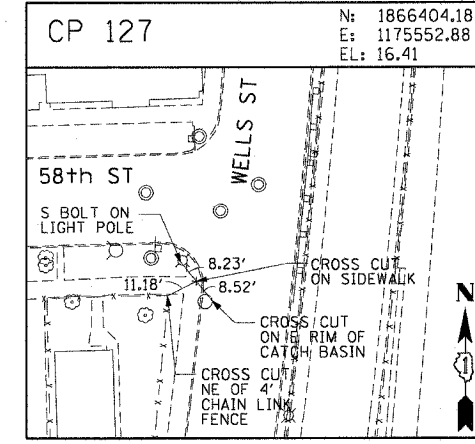
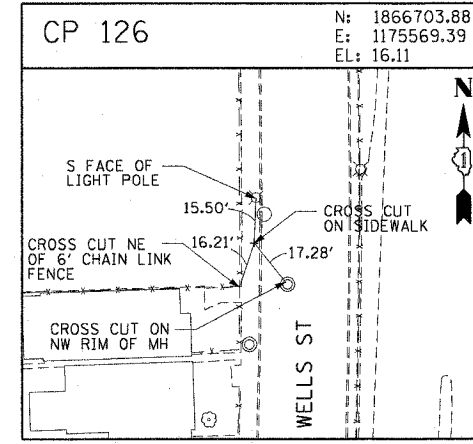
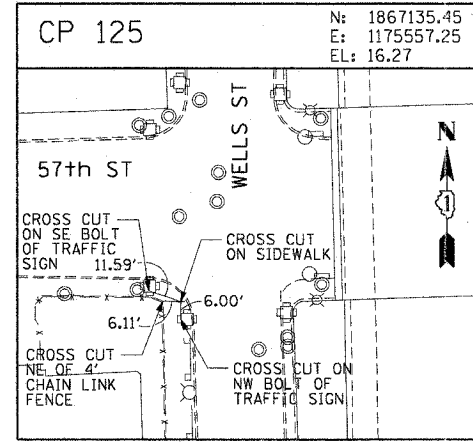
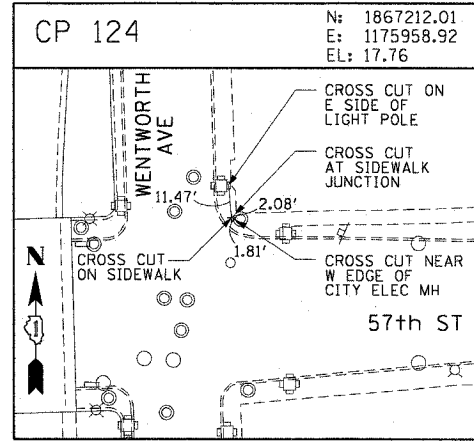
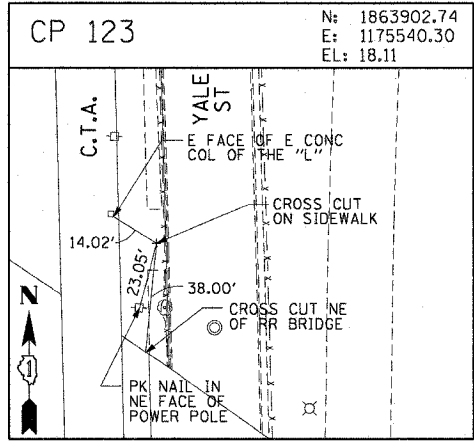
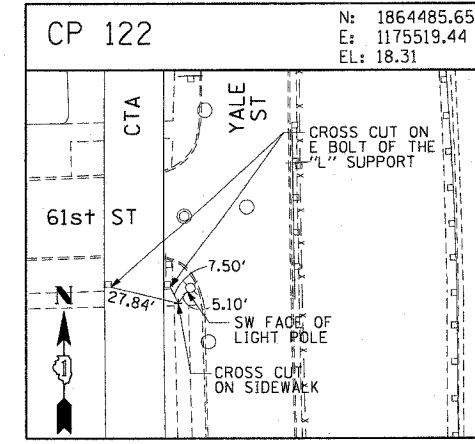
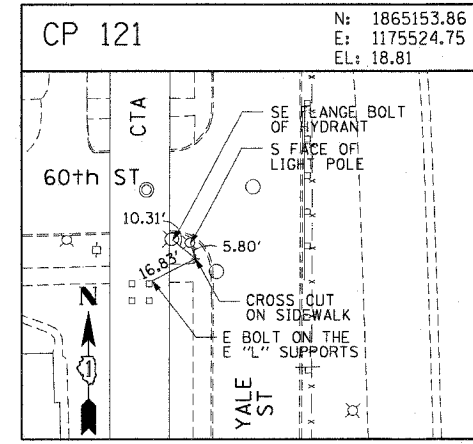
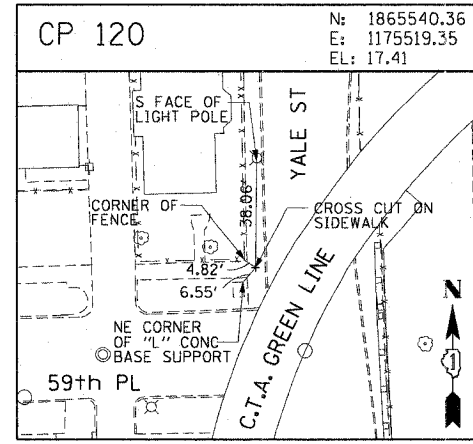
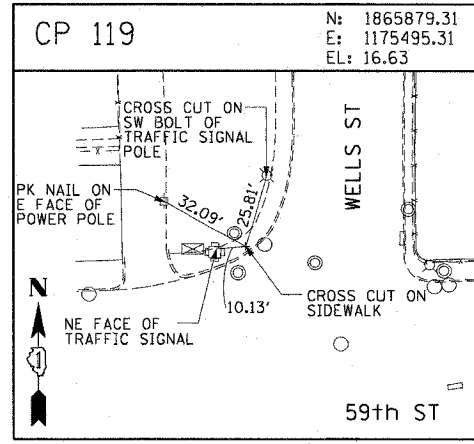
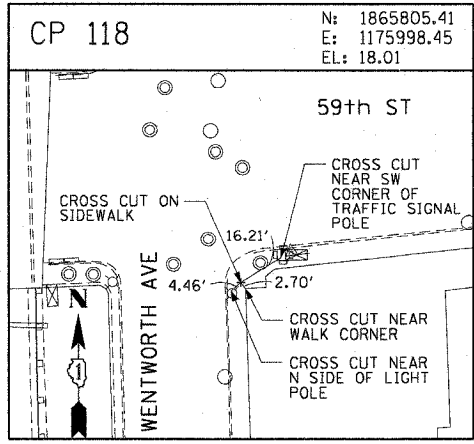


F.A.I. NO.	SECTION	COUNTY	TOTAL SHEETS	SHEET NO.
90/94	2003-0311	COOK	976	27
STA.		TO STA.		
FED. ROAD DIST. NO. 1		ILLINOIS FED. AID PROJECT		

62583



REVISIONS	
NAME	DATE

ILLINOIS DEPARTMENT OF TRANSPORTATION
F.A.I. 90/94 (DAN RYAN EXPRESSWAY)
31st STREET TO I-57

SURVEY TIES AND CONTROL POINTS

SCALE: 1"=30'
DATE: October 29, 2004

DRAWN BY: MRK
CHECKED BY: JAL

ms:\p\0466\elec\66\citr\20\st\contract\align\mst\citr\20\2022a.st

10/15/2004 03:51:44 PM