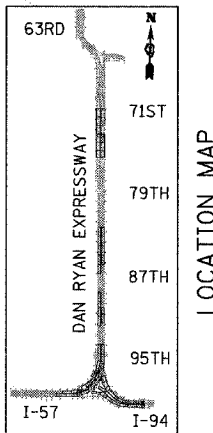
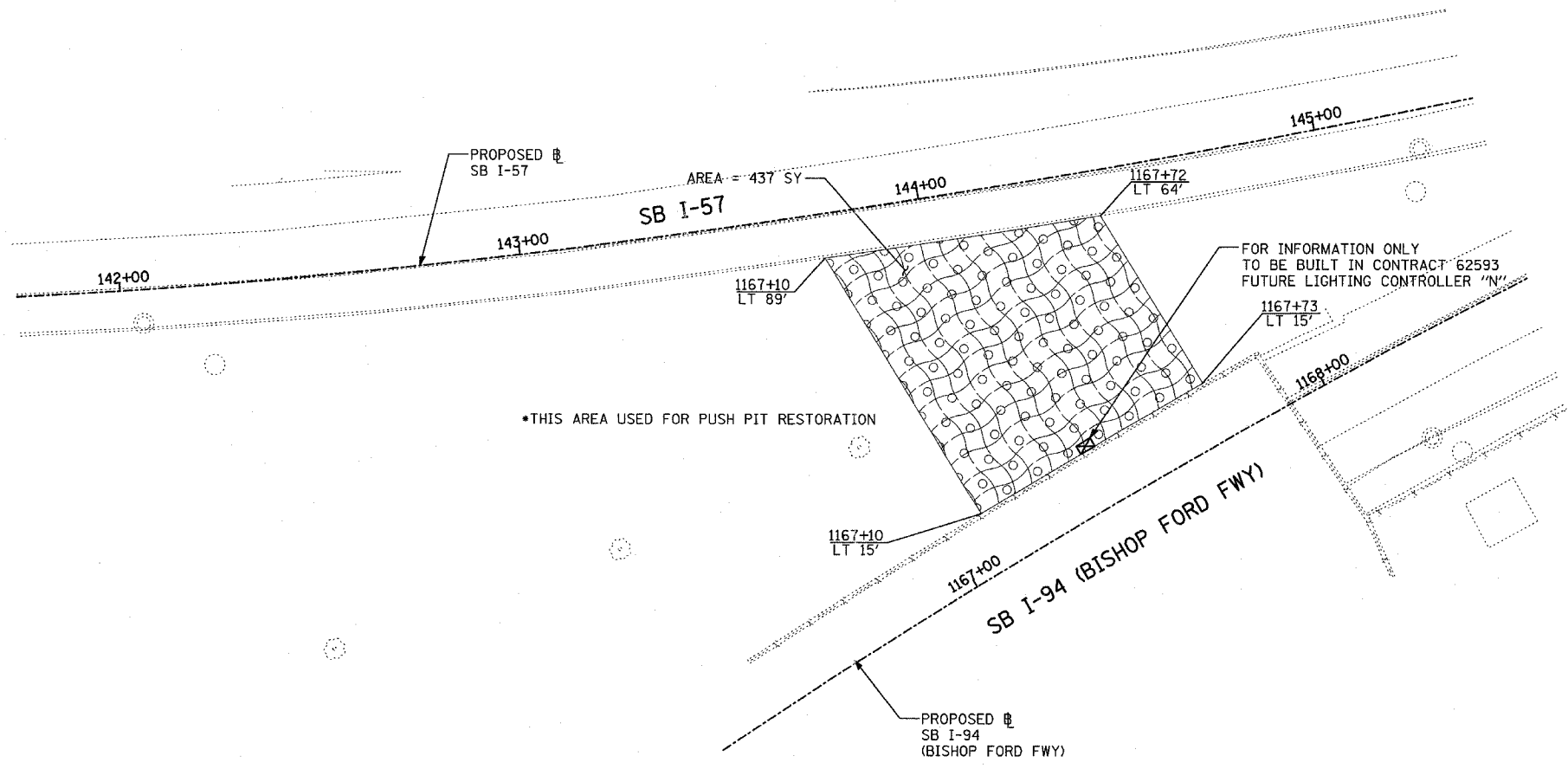
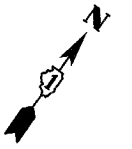
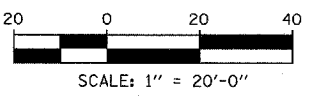


F.A.I. RTE.	SECTION	COUNTY	TOTAL SHEETS	SHEET NO.
90/94	2003-0311	COOK	976	471
STA.	TO STA.			
FED. ROAD DIST. NO.	ILLINOIS FED. AID PROJECT			

62583



LOCATION MAP



LEGEND:

	TEMPORARY EROSION CONTROL SEEDING
	PERIMETER EROSION BARRIER
	INLET FILTER, TO BE INSTALLED IN OFF PROJECT DRAINAGE STRUCTURES ACCEPTING STORMWATER RUNOFF
	TEMPORARY FENCE (60' PER TREE)
	LIMITS OF GRADING
	TREE REMOVAL (UNIT) (NO UNIT SHOWN = <6)

REVISIONS	
NAME	DATE

ILLINOIS DEPARTMENT OF TRANSPORTATION
 F.A.I. 90/94 (DAN RYAN EXPRESSWAY)
 31st STREET TO I-57
 RESTORATION PLAN
 SB I-57 AND SB I-94 (BISHOP FORD FWY)
 SB I-57 STA. 141+74.35 TO 145+40.06

SCALE: 1"=20'
 DATE: OCTOBER 29, 2004

DRAWN BY: RTM, JPA
 CHECKED BY: JPM, MAG

SHEET 18 OF 41

TYL INTERNATIONAL

11/23/2004 02:35:28 PM