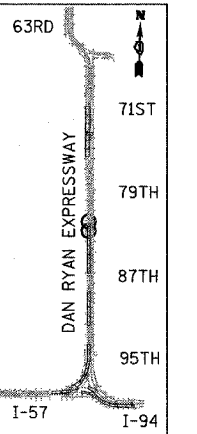
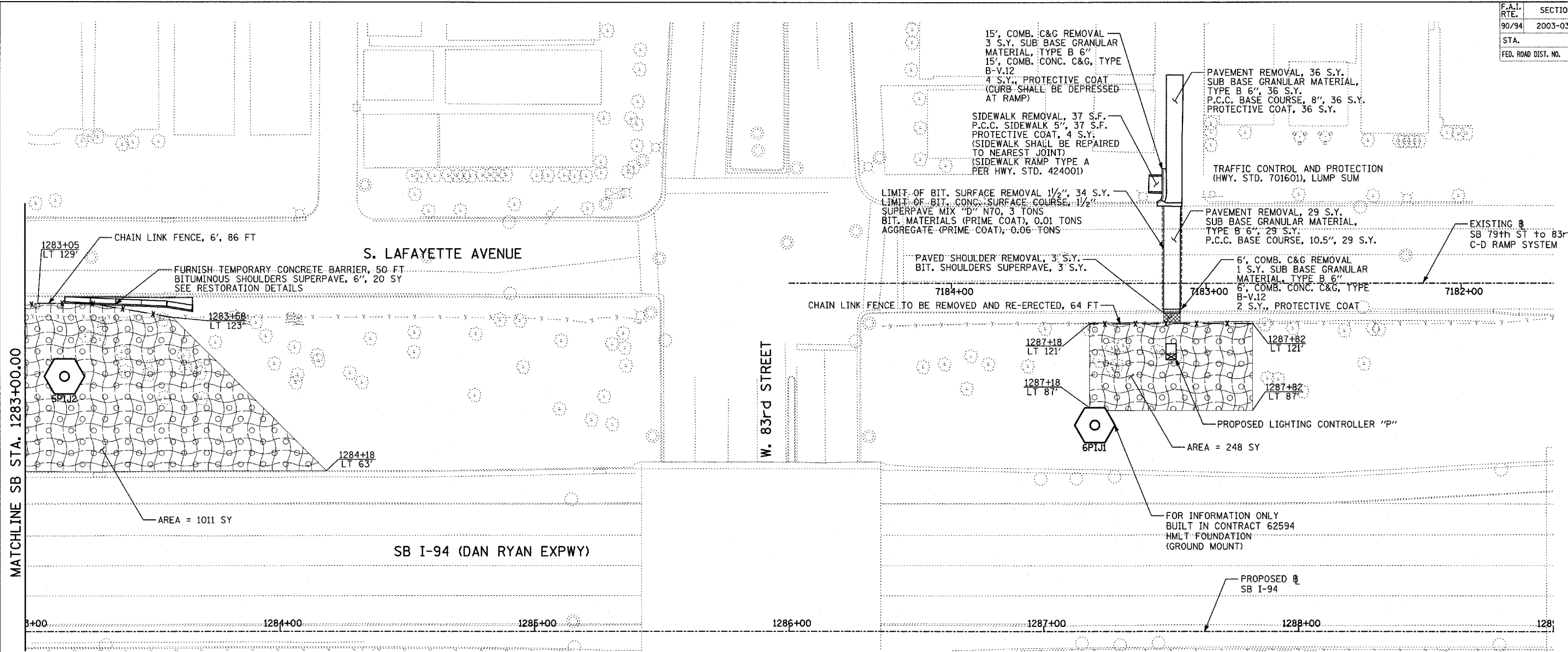



F.A.I. RTE.	SECTION	COUNTY	TOTAL SHEETS	SHEET NO.
90/94	2003-03II	COOK	976	479
STA.		TO STA.		
FED. ROAD DIST. NO.		ILLINOIS FED. AID PROJECT		

62583



LOCATION MAP



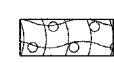
REVISIONS	
NAME	DATE

ILLINOIS DEPARTMENT OF TRANSPORTATION  
 F.A.I. 90/94 (DAN RYAN EXPRESSWAY)  
 31st STREET TO I-57  
 RESTORATION PLAN  
 SB 79th TO 83rd C-D RAMP SYSTEM  
 SB I-94 STA. 1283+00.00 TO 1289+00.00

SCALE: 1"=20'  
 DATE: OCTOBER 29, 2004

DRAWN BY: RTM, JPA  
 CHECKED BY: JPM, MAG

**LEGEND:**



EROSION CONTROL BLANKET,  
 SEEDING, CLASS 2A, NITROGEN,  
 PHOSPHORUS, AND POTASSIUM  
 FERTILIZER NUTRIENTS,  
 TOPSOIL FURNISH AND PLACE, 4"

11/23/2004 02:34:56 PM