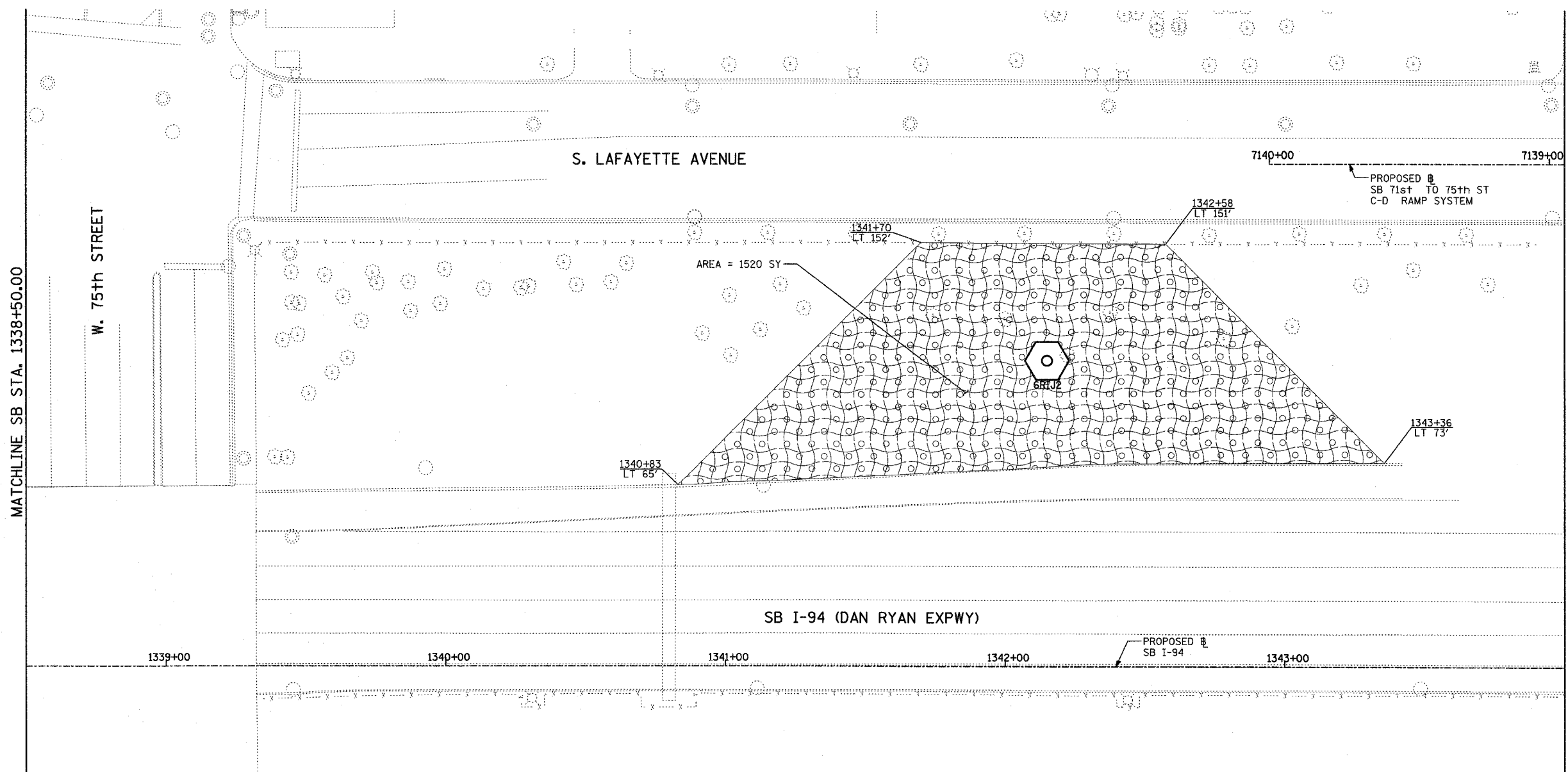


| | | | | |
|---------------------|-----------|------------------|--------------|-----------|
| F.A.I. RTE. | SECTION | COUNTY | TOTAL SHEETS | SHEET NO. |
| 90/94 | 2003-0311 | COOK | 476 | 481 |
| STA. | TO STA. | | | |
| FED. ROAD DIST. NO. | ILLINOIS | FED. AID PROJECT | | |


62583



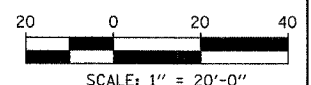
MATCHLINE SB STA. 1338+50.00

W. 75th STREET

MATCHLINE SB STA. 1344+00.00



LOCATION MAP



TYLIN INTERNATIONAL

LEGEND:



EROSION CONTROL BLANKET,
SEEDING, CLASS 2A, NITROGEN,
PHOSPHORUS, AND POTASSIUM
FERTILIZER NUTRIENTS,
TOPSOIL FURNISH AND PLACE, 4"

| REVISIONS | |
|-----------|------|
| NAME | DATE |
| | |
| | |
| | |
| | |
| | |
| | |
| | |
| | |
| | |
| | |

ILLINOIS DEPARTMENT OF TRANSPORTATION
F.A.I. 90/94 (DAN RYAN EXPRESSWAY)
31st STREET TO I-57
RESTORATION PLAN

SB 71st TO 75th ST C-D RAMP SYSTEM
SB I-94 STA. 1338+50.00 TO 1344+00.00

SCALE: 1"=20'
DATE: OCTOBER 29, 2004
DRAWN BY: RTM, JPA
CHECKED BY: JPM, MAG

10/15/2004 09:54:56 PM