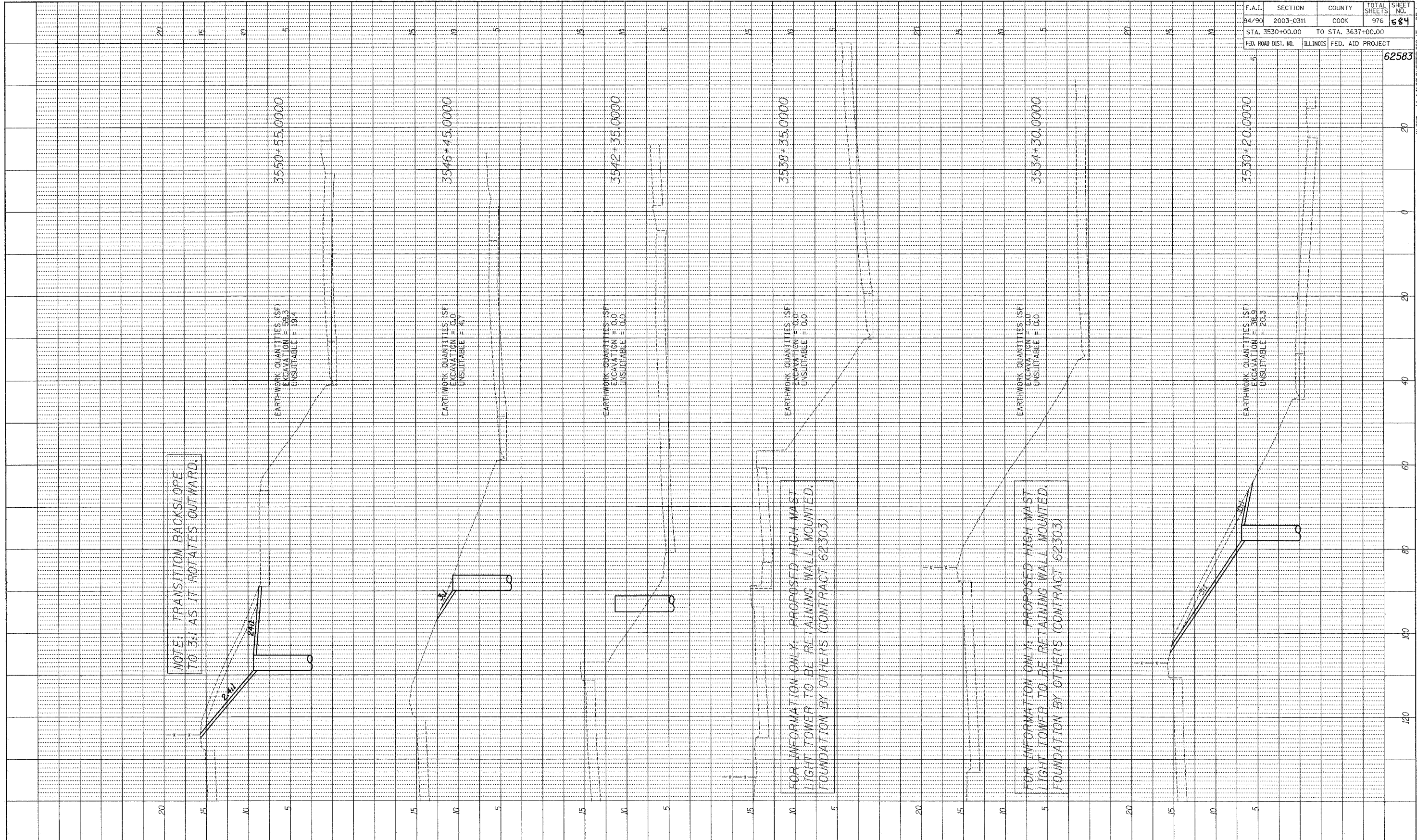


PROFILE SURVEYED	BY	DATE
PLOTTED		
CHECKED		
NOTE BOOK		
NO.		
STRUCTURE NOTATION CARD		



NOTE: TRANSITION BACKSLOPE TO 3:1 AS IT ROTATES OUTWARD.

FOR INFORMATION ONLY: PROPOSED HIGH-MAST LIGHT TOWER TO BE RETAINING WALL MOUNTED FOUNDATION BY OTHERS (CONTRACT 62303)

FOR INFORMATION ONLY: PROPOSED HIGH-MAST LIGHT TOWER TO BE RETAINING WALL MOUNTED FOUNDATION BY OTHERS (CONTRACT 62303)

3550+55.0000

3546+45.0000

3542+35.0000

3538+35.0000

3534+30.0000

3530+20.0000

EARTHWORK QUANTITIES (SF)
EXCAVATION = 59.3
UNSUITABLE = 19.4



EARTHWORK QUANTITIES (SF)
EXCAVATION = 0.0
UNSUITABLE = 4.1

EARTHWORK QUANTITIES (SF)
EXCAVATION = 0.0
UNSUITABLE = 0.0

EARTHWORK QUANTITIES (SF)
EXCAVATION = 0.0
UNSUITABLE = 0.0

EARTHWORK QUANTITIES (SF)
EXCAVATION = 0.0
UNSUITABLE = 0.0

EARTHWORK QUANTITIES (SF)
EXCAVATION = 38.9
UNSUITABLE = 20.3



F.A.I.	SECTION	COUNTY	TOTAL SHEETS	SHEET NO.
94/90	2003-0311	COOK	976	684
STA. 3530+00.00		TO STA. 3637+00.00		
FED. ROAD DIST. NO.	ILLINOIS	FED. AID PROJECT		

62583

M:\66000\00\CONTR.SHEETS\660.LT.CAS.BJG