

FAU RTE.	SECTION	COUNTY	TOTAL SHEETS	SHEET NO.
1504	0104RS-3	COOK	28	1

CONTRACT NO. 62716

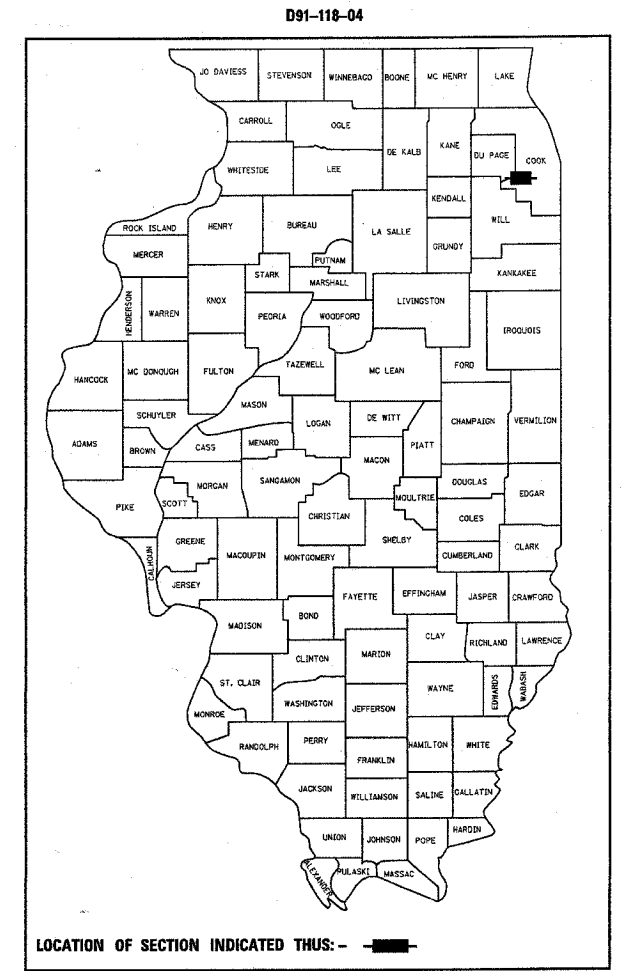
FOR INDEX OF SHEETS, SEE SHEET NO. 2

IMPROVEMENT IS LOCATED IN THE CITY OF COUNTRYSIDE; AND THE VILLAGES OF HINSDALE, LAGRANGE, & WESTERN SPRINGS.

STATE OF ILLINOIS
DEPARTMENT OF TRANSPORTATION
DIVISION OF HIGHWAYS

**PROPOSED
HIGHWAY PLANS**

**FAU ROUTE 1504 (55TH STREET)
COUNTY LINE ROAD TO S. BRAINARD AVENUE
SECTION 0104RS-3
RESURFACING (MAINTENANCE)
COOK COUNTY
C-91-118-04**

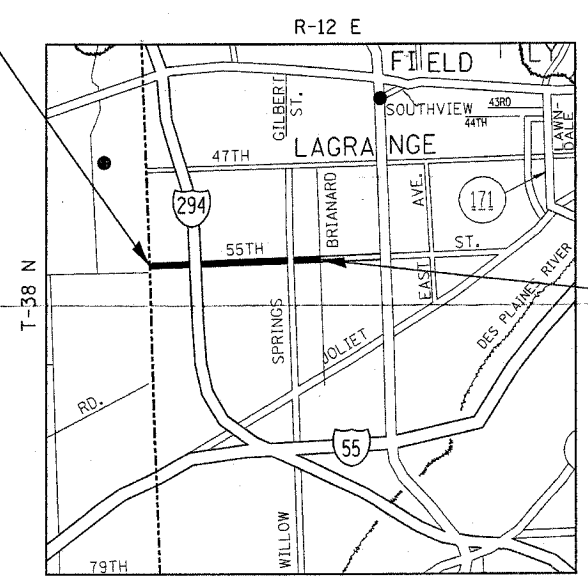


TRAFFIC DATA:
2002 ADT = 22,000
POSTED SPEED LIMIT = 40 MPH

PAVING OMISSION:
STA 119+77 TO 130+14

OMISSION:
STA 171+83 TO 184+94

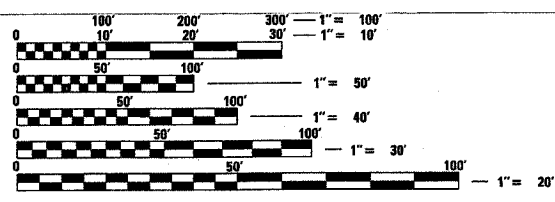
IMPROVEMENT BEGINS
STATION 96+20



IMPROVEMENT ENDS
STATION 198+46

55TH ST. @ I-294
(SN #016-2610)

55TH ST. @ FLAGG CREEK
(SN #016-1032)



FULL SIZE PLANS HAVE BEEN PREPARED USING STANDARD ENGINEERING SCALES. REDUCED SIZED PLANS WILL NOT CONFORM TO STANDARD SCALES. IN MAKING MEASUREMENTS ON REDUCED PLANS, THE ABOVE SCALES MAY BE USED.

J.U.L.I.E.
JOINT UTILITY LOCATION INFORMATION FOR EXCAVATION
1-800-892-0123

CONTRACT NO. 62716

NET LENGTH OF IMPROVEMENT = 10,288' (1.95 MILES)
GROSS LENGTH OF IMPROVEMENT = 9,191' (1.74 MILES)

STATE OF ILLINOIS
DEPARTMENT OF TRANSPORTATION
DIVISION OF HIGHWAYS

SUBMITTED December 9, 20 04
Dina O'Keefe / AP
DISTRICT ENGINEER

February 4, 20 05
Mike Dine / RD
ENGINEER OF DESIGN AND ENVIRONMENT

February 4, 20 05
Victor Madec / RD
DIRECTOR, DIVISION OF HIGHWAYS

**PRINTED BY THE AUTHORITY
OF THE STATE OF ILLINOIS**

DIST 1. DESIGN - PLAN PREP ENGINEER/ K. ENG/ ISSAM RAYYAN (847) 705-4242