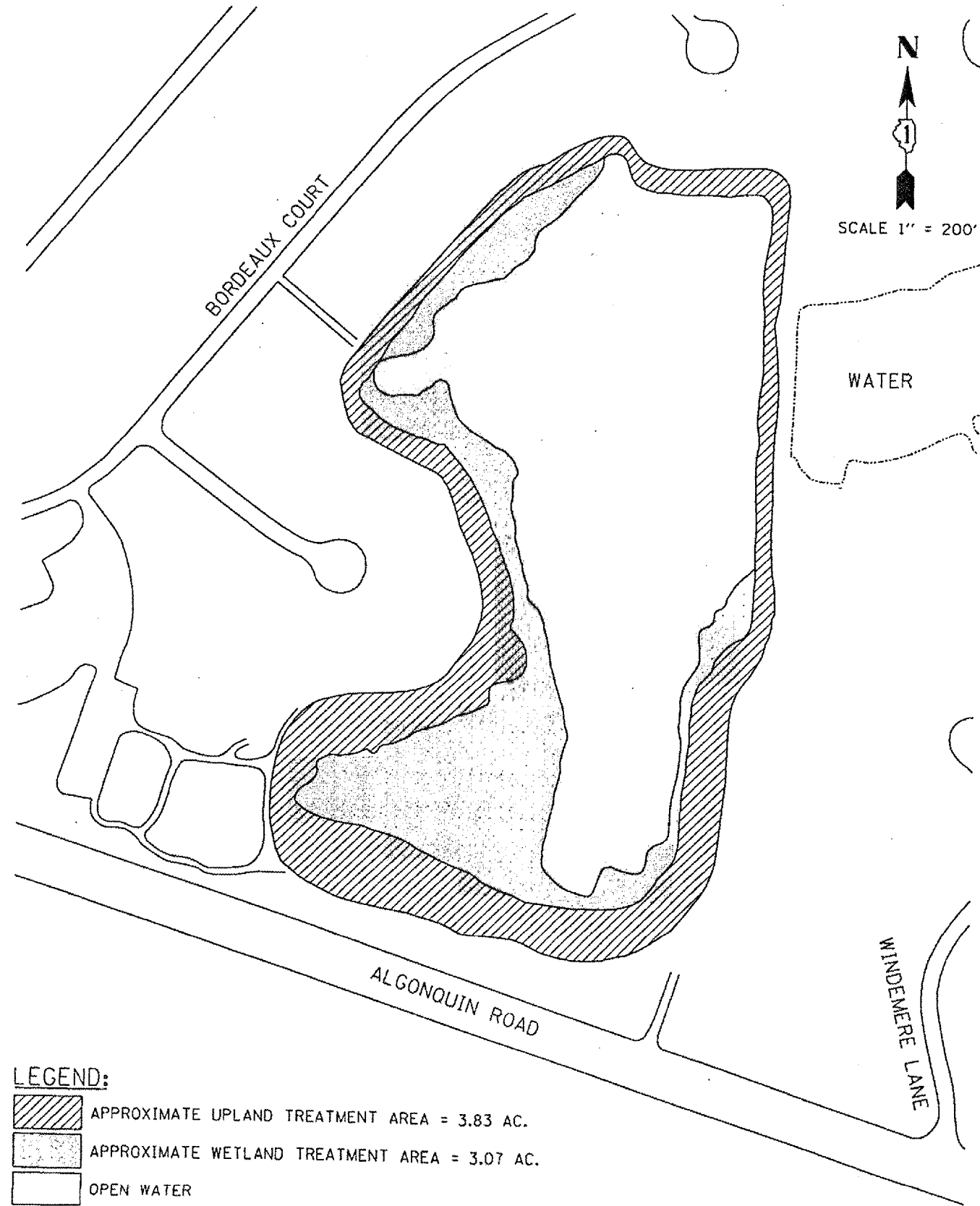





| ROUTE | SECTION | COUNTY | TOTAL SHEETS | SHEET NUMBER |
|---------|-----------|---------|--------------|--------------|
| VARIOUS | 2004-0051 | VARIOUS | 8 | 4 |

62723



SITE 1- LAKE CHARLEMAGNE

LEGEND:

-  APPROXIMATE UPLAND TREATMENT AREA = 3.83 AC.
-  APPROXIMATE WETLAND TREATMENT AREA = 3.07 AC.
-  OPEN WATER

ILLINOIS DEPARTMENT OF TRANSPORTATION

LOCATION MAP