





ROUTE	SECTION	COUNTY	TOTAL SHEETS	SHEET NUMBER
VARIOUS	2004-0051	VARIOUS	8	5

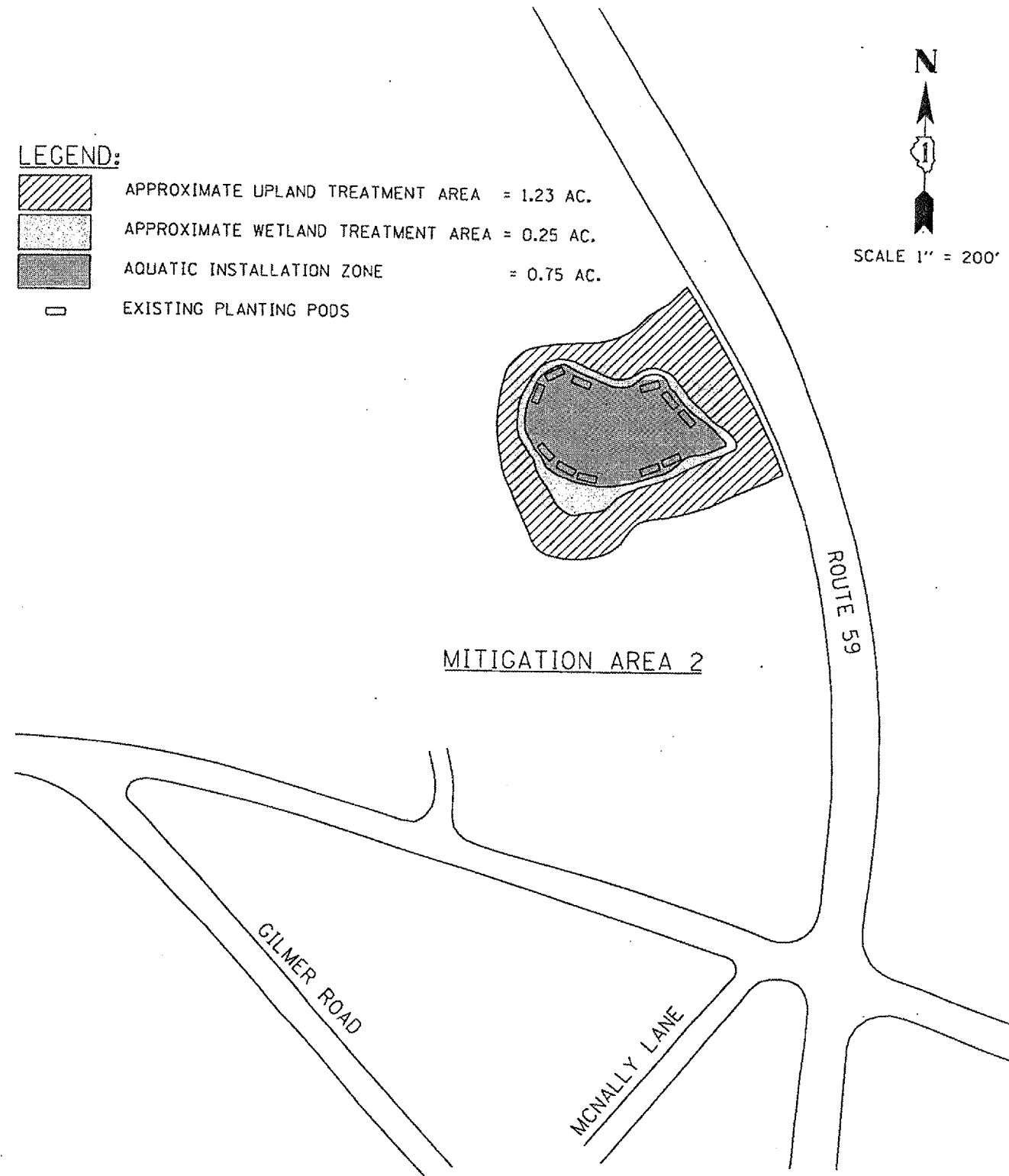
62723

LEGEND:

-  APPROXIMATE UPLAND TREATMENT AREA = 1.23 AC.
-  APPROXIMATE WETLAND TREATMENT AREA = 0.25 AC.
-  AQUATIC INSTALLATION ZONE = 0.75 AC.
-  EXISTING PLANTING PODS



SCALE 1" = 200'



SITE 2- VOLO BYPASS

ILLINOIS DEPARTMENT OF TRANSPORTATION

LOCATION MAP