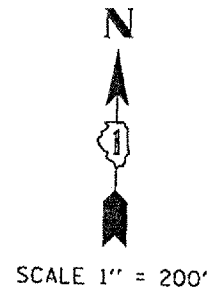


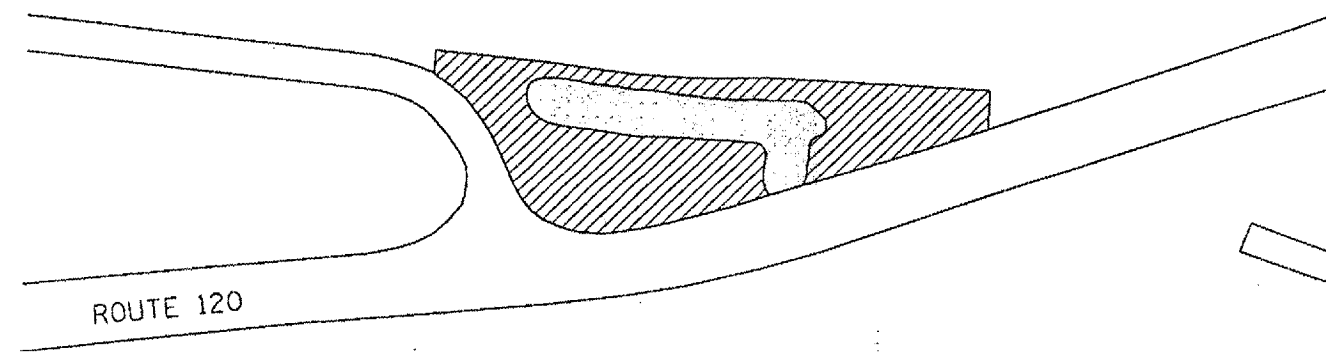
ROUTE	SECTION	COUNTY	TOTAL SHEETS	SHEET NUMBER
VARIOUS	2004-0051	VARIOUS	8	7

62723





MITIGATION AREA 3

SITE 2- VOLO BYPASS



LEGEND:

-  APPROXIMATE UPLAND TREATMENT AREA = 1.19 AC.
-  APPROXIMATE WETLAND TREATMENT AREA = 0.39 AC.

ILLINOIS DEPARTMENT OF TRANSPORTATION

LOCATION MAP