

62808

F.A.I. RTE.	SECTION	COUNTY	TOTAL SHEETS	SHEET NO.
90/94	2004-069RS	COOK	61	1

STATE OF ILLINOIS
DEPARTMENT OF TRANSPORTATION
DIVISION OF HIGHWAYS

D-91-419-01

INDEX OF SHEETS

FOR INDEX OF SHEETS, SEE SHEET NO. 2

IDOT HIGHWAY STANDARDS

FOR IDOT HIGHWAY STANDARDS, SEE SHEET NO. 2

PLANS FOR PROPOSED FEDERAL AID HIGHWAY

F.A.I. ROUTE 90/94 (DAN RYAN EXPRESSWAY)
SECTION 2004-069RS

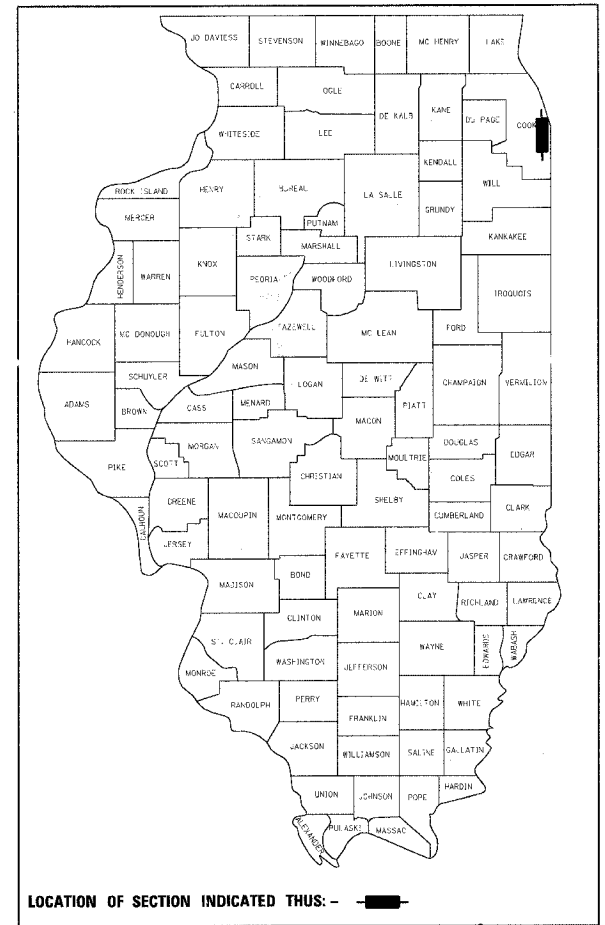
PROJECT: IM-094-3(384)057

INSTALLATION OF SEWER AND PAVING ALONG WELLS STREET
FROM 53RD STREET TO 51ST STREET
COOK COUNTY
C-91-293-04

PROJECT LOCATED IN CITY OF CHICAGO

DESIGN DESIGNATION

WELLS ST: 8275 (20) URBAN COLLECTOR
ADT DESIGN POSTED (2020) SPEED SPEED
15,000 30 25

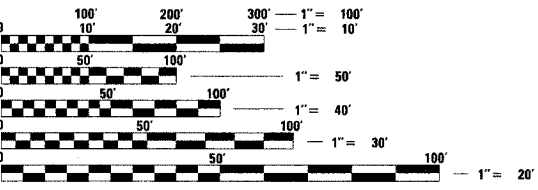


STATE OF ILLINOIS
DEPARTMENT OF TRANSPORTATION
DIVISION OF HIGHWAYS

SUBMITTED Dec 23 20 04
Don Okie
DEPUTY DIRECTOR OF HIGHWAYS, REGION ENGINEER

February 4, 20 05
Mike Fine
ENGINEER OF DESIGN AND ENVIRONMENT

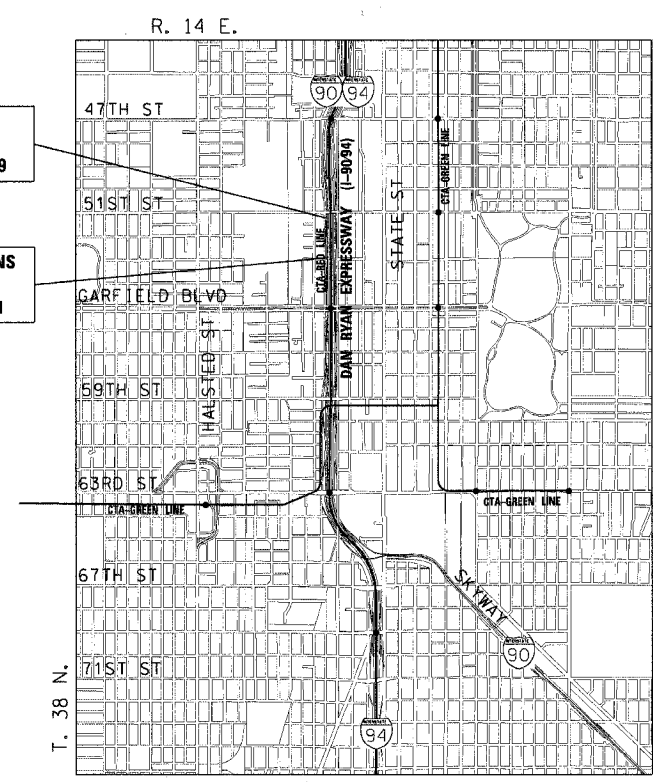
February 4, 20 05
Victor Modest
DIRECTOR, DIVISION OF HIGHWAYS



FULL SIZE PLANS HAVE BEEN PREPARED USING STANDARD ENGINEERING SCALES. REDUCED SIZED PLANS WILL NOT CONFORM TO STANDARD SCALES. IN MAKING MEASUREMENTS ON REDUCED PLANS, THE ABOVE SCALES MAY BE USED.

DIGGER:
CHICAGO UTILITY ALERT NETWORK
(312) 744-7000

CONTRACT NO. 62808




PROJECT ENDS
WELLS STREET
STA 586 + 62.89

PROJECT BEGINS
WELLS STREET
STA 574 + 71.51

LOCATION MAP

0 1/2 MILE 1 MILE 1" = 1/2 MILE

GROSS LENGTH OF PROJECT = 1,192 FT (0.226 MILES)
NET LENGTH OF PROJECT = 1,192 FT (0.226 MILES)



John A. Lukowski
JOHN A. LUKOWSKI
SHEET NOS. 11-30-05 EXPIRES 12/17/04 DATE

PRINTED BY THE AUTHORITY OF THE STATE OF ILLINOIS

CTE ENGINEERS
CONSOER TOWNSEND ENVIRODYNE ENGINEERS, INC.
303 EAST WACKER DRIVE, SUITE 600
CHICAGO ILLINOIS 60601-5212, PHONE: (312) 938-0300

DISTRICT ONE DESIGN/CONSULTANT SERVICES PROJECT MANAGER
RAJENDRA SHAH (847) 705-4437