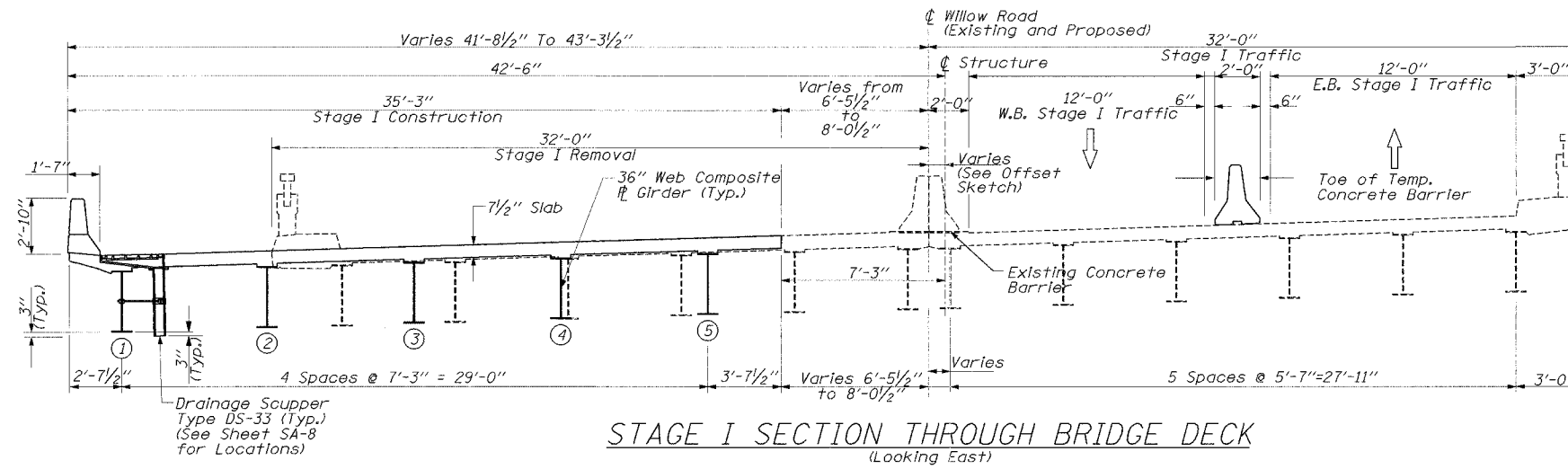
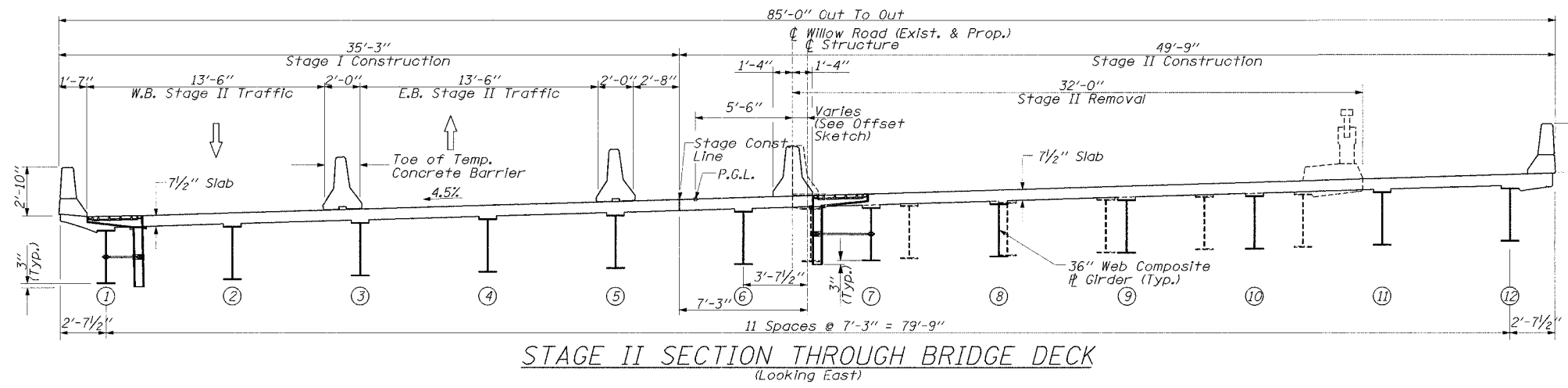


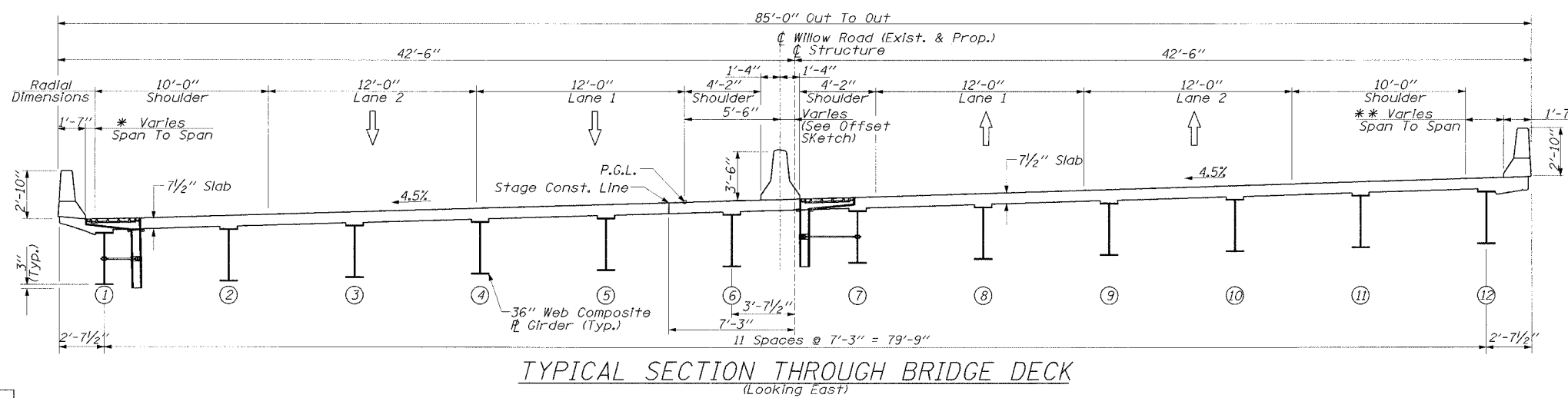
F.A.P. RTE. NO.	SECTION	COUNTY	TOTAL SHEETS	SHEET NO.
305	2004-088B	COOK	145	56
FED. ROAD DIST. NO. 1	ILLINOIS	FED. AID PROJECT-		



STAGE I SECTION THROUGH BRIDGE DECK  
(Looking East)



STAGE II SECTION THROUGH BRIDGE DECK  
(Looking East)



TYPICAL SECTION THROUGH BRIDGE DECK  
(Looking East)

Span	*	**
1	3" To 2'-2 1/2"	1'-11 1/2" To 7 1/2"
2	2'-2 1/2" To 10 1/4"	7 1/2" To 2'-6"

NOTES:

1. For offset sketch see Sheet SA-1.
2. For Temporary Barrier details see Sheet SA-21.
3. Structural Stage I corresponds to Stage II in the Roadway Plans. Structural Stage II corresponds to Stage III in the Roadway Plans. Coordinate with MOT-3 through MOT-6.

12/28/2004 11:56:46 AM  
F:\000019\04\0000\Drawings\Contract\Str\Struct\WILW\Proposed\WILW\_03.dwg

DESIGNED	AJN
CHECKED	JAP
DRAWN	ABW
CHECKED	EL

STAGE CONSTRUCTION  
WILLOW ROAD OVER  
MILWAUKEE AVENUE  
(IL RTE. 21/U.S. 45)  
F.A.P. RTE. 305  
SECTION 2004-088B  
COOK COUNTY  
STA. 391+71.02 @ WILLOW RD.  
STR. NO. 016-2786  
EDWARDS AND KELCEY