

PROJECT ENGINEER: ROBERT J WAGNER
 SENIOR SQUAD LEADER: MICHAEL A. YUSEF (815) 284-5354
 HOMER L. CHASTAIN & ASSOCIATES
 DAN JEDRZEJAK 773-714-0050

FAS ROUTE	SECTION	COUNTY	TOTAL SHEETS	SHEET NO.
1197	105 BR-2 & 105-T	WHITESIDE	59	1
FED. ROAD DIST. NO.		ILLINOIS FED. AID PROJECT #	0-92-024-05 = 61 total sheets	

STATE OF ILLINOIS
DEPARTMENT OF TRANSPORTATION
DIVISION OF HIGHWAYS
PLANS FOR PROPOSED
FEDERAL AID HIGHWAY
FAS ROUTE 1197 (MOLINE ROAD)
SECTION 105 BR-2 & 105-T
PROJECT NO. [REDACTED]
WHITESIDE COUNTY
C-92-024-05

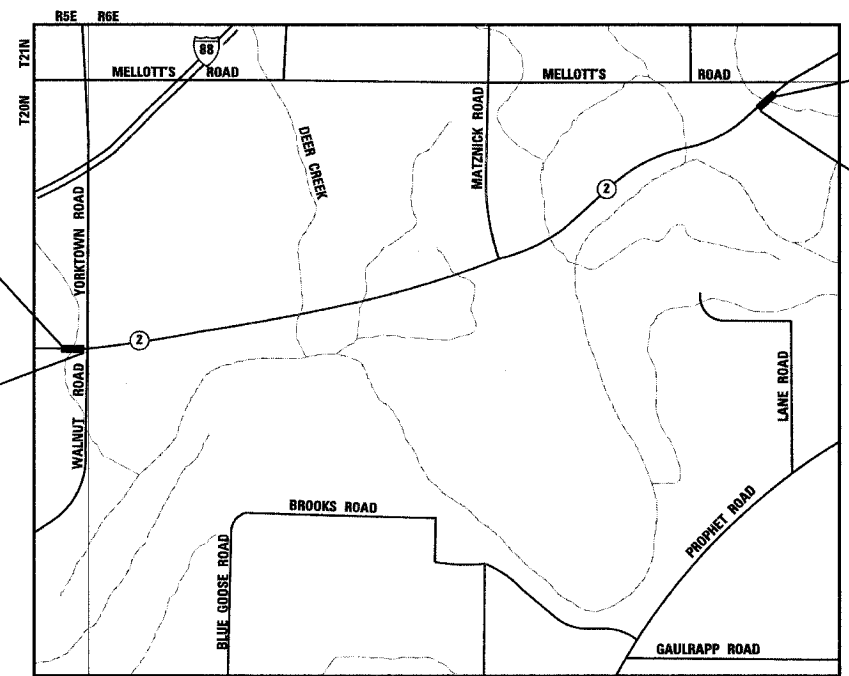
INDEX OF SHEETS

1	COVER SHEET AND INDEX OF SHEETS
2 - 3	SUMMARY OF QUANTITIES
4 - 5	TYPICAL SECTIONS
6 - 7	ALIGNMENT, TIES AND BENCHMARKS
8 - 8A	GENERAL NOTES
9 - 10	SCHEDULE OF QUANTITIES
11 - 12	PLAN AND PROFILE
13 - 14	EROSION CONTROL PLAN
15	GRADING PLAN SECTION 105 BR-2
16 - 26	SN 098-0110 PLANS AND BORING LOGS
27 - 31	SN 098-1013 PLANS AND BORING LOGS
32 - 34	SN 098-0027 EXISTING PLANS
35	SN 098 1006 EXISTING PLANS
36 - 46	DISTRICT 2 STANDARDS
36	2.1 STORMWATER POLLUTION PREVENTION PLAN
37	20.1 BITUMINOUS APPROACHES & MAILBOX TURNOUTS
38	40.1 TRAFFIC CONTROL FOR ROAD CLOSURE
39 - 40	41.1 TYPICAL PAVEMENT MARKINGS
41	92.1 DETAILS OF PLANTING AND BRACING TREES
42	29.2 EROSION CONTROL DETAILS FOR SILT FENCE
42A	30.2 FIELD TILE JUNCTION VAULTS 600 (24) AND 900 (36) DIA.
43	37.4 DELINEATOR AND POST ORIENTATION
44	38.4 WITNESS MARKER FOR PERMANENT SURVEY MARKERS TYPE II
45	89.4 LETTERING AND NAME PLATE
46	90.4 TREE REPLACEMENT SCHEDULE
47	96.4 DRAIN FOR AGGREGATE BASE COURSE
48 - 59	CROSS SECTIONS

DESIGN DESIGNATOR
 FAS 1197 SECTION 105 BR-2 - 2400(23) MAJOR COLLECTOR - .5(FD-20)
 FAS 1197 SECTION 105-T - 2800(23) MAJOR COLLECTOR - .5(FD-20)
 ADT - SECTION 105 BR-2 1750 (2003) 6.5% TRUCKS
 - SECTION 105-T 2100 (2003) 6.5% TRUCKS
 DESIGN SPEED = 60 MPH

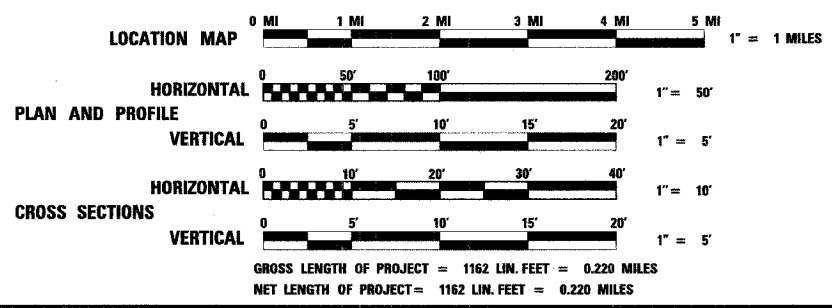
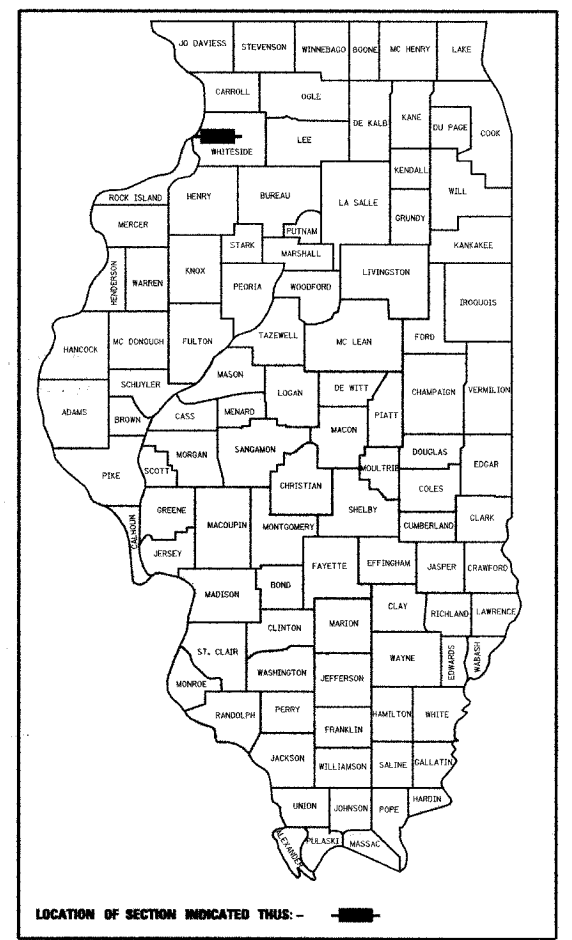
STATE STANDARDS

000001-04	STANDARD SYMBOLS, ABBREVIATIONS, AND PATTERNS
280001-02	TEMPORARY EROSION CONTROL SYSTEMS
420401-05	BRIDGE APPROACH PAVEMENT
515001-02	NAME PLATE FOR BRIDGES
542401	METAL END SECTION FOR PIPE CULVERTS
609006-02	BRIDGE APPROACH PAVEMENT (DRAIN DETAIL)
630001-05	STEEL PLATE BEAM GUARDRAIL
630301-03	SHOULDER WIDENING FOR TYPE 1 (SPECIAL) GUARDRAIL TERMINALS
631026-02	TRAFFIC BARRIER TERMINAL, TYPE 5 & 5A
631031-05	TRAFFIC BARRIER TERMINAL, TYPE 6
635006-02	REFLECTOR AND TERMINAL MARKER PLACEMENT
635011-01	REFLECTOR MARKER AND MOUNTING DETAILS
667101	PERMANENT SURVEY MARKERS
701001-01	OFF-RD OPERATION 2L, 2W, 4.5m (15') MIN. AWAY FOR SPEEDS \geq 45 MPH
701011-01	OFF-RD MOVING OPERATIONS 2L, 2W DAY ONLY FOR SPEEDS \geq 45 MPH
701301-02	LANE CLOSURE 2L, 2W SHORT TIME OPERATIONS
701311-02	LANE CLOSURE 2L, 2W MOVING OPERATIONS - DAY ONLY
702001-05	TRAFFIC CONTROL DEVICES
780001-01	TYPICAL PAVEMENT MARKINGS
781001-02	TYPICAL APPLICATIONS RAISED REFLECTIVE PAVEMENT MARKERS



END CONSTRUCTION
 STA 425+38
 SECTION 105-T INCLUDES THE REMOVAL OF THE EXISTING STRUCTURE NO. 098-1006, A SINGLE SPAN SLAB BRIDGE ON CLOSED ABUTMENTS AND CONSTRUCTION OF THE NEW STRUCTURE NO. 098-1013, A CAST-IN-PLACE BOX CULVERT, AT STATION 428+13.00
BEGIN CONSTRUCTION
 STA 429+00

BEGIN CONSTRUCTION
 STA 224+00
 SECTION 105 BR-2 INCLUDES THE REMOVAL OF THE EXISTING STRUCTURE NO. 098-0027, A SINGLE SPAN CONCRETE TEE BEAM BRIDGE AND CONSTRUCTION OF THE NEW STRUCTURE NO. 098-0110, A 3 SPAN REINFORCED CONCRETE DECK SLAB BRIDGE, AT STATION 229+67.50
END CONSTRUCTION
 STA 232+00



License expires 11-30-05
REVISION
 13-10-2005

STATE OF ILLINOIS
DEPARTMENT OF TRANSPORTATION
DIVISION OF HIGHWAYS

SUBMITTED 11 19 20 04
Angus L. Mount
 DISTRICT ENGINEER
 PASSED December 10, 20 04
Mike Hine
 ENGINEER OF DESIGN AND ENVIRONMENT
 APPROVED December 10, 20 04
Victor Madar
 DIRECTOR, DIVISION OF HIGHWAYS

J.U.L.I.E.
JOINT UTILITY LOCATION INFORMATION FOR EXCAVATION
 1-800-892-0123

CONTRACT NO. 64421