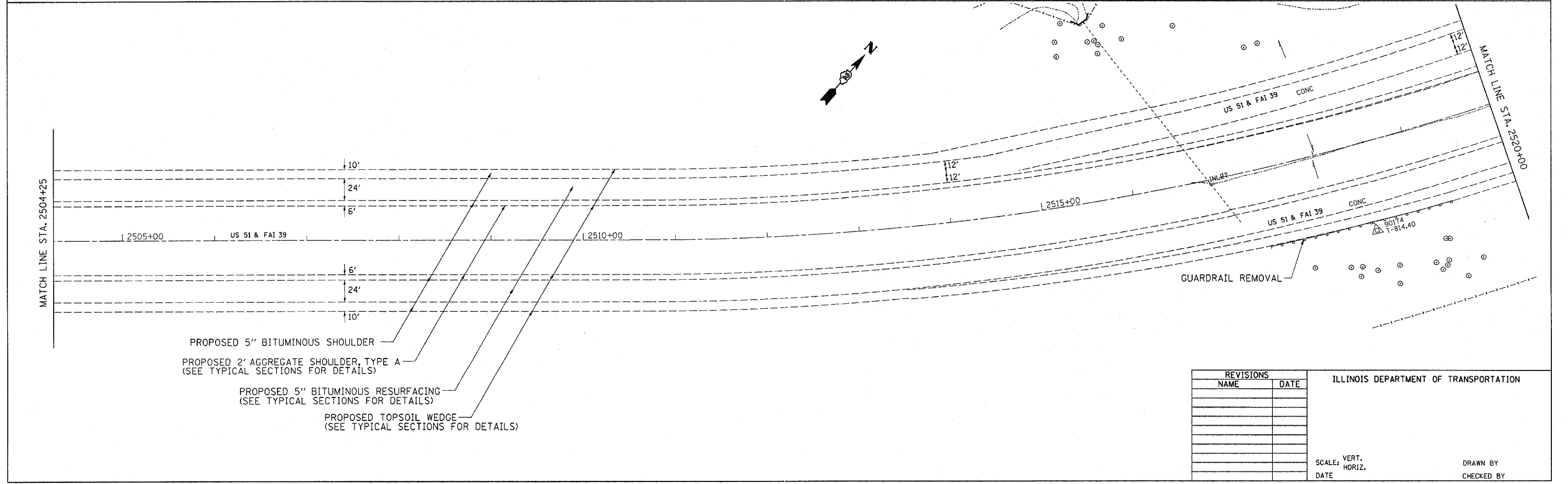
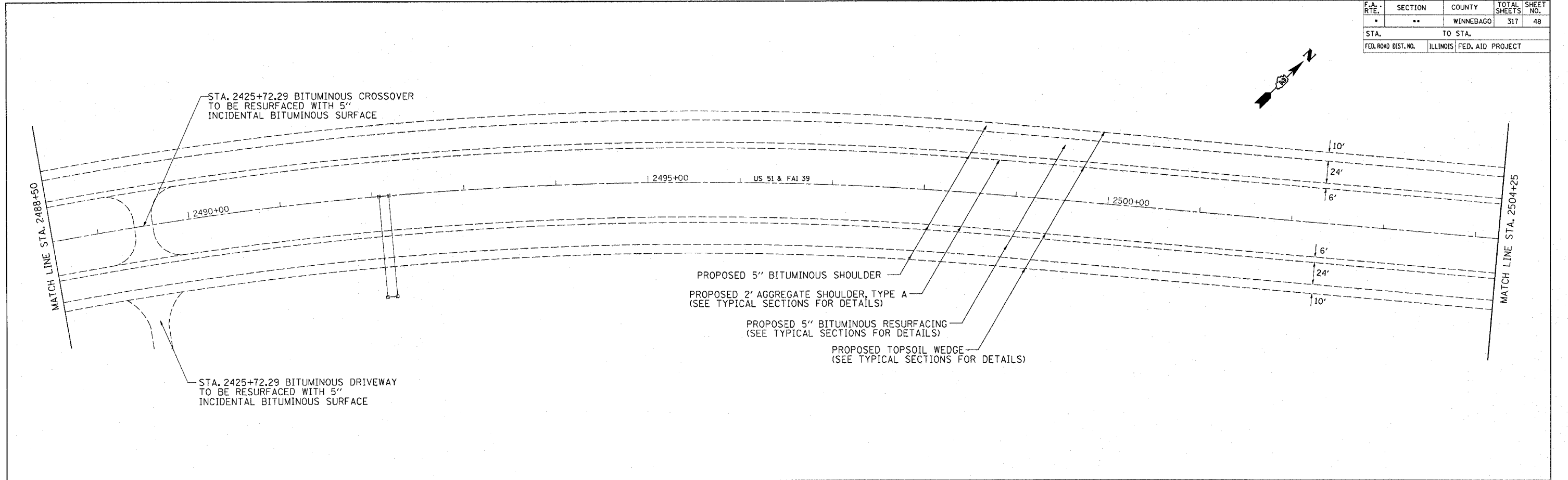



F.A. RTE.	SECTION	COUNTY	TOTAL SHEETS	SHEET NO.
••	••	WINNEBAGO	317	48
STA. TO STA.		ILLINOIS FED. AID PROJECT		
FED. ROAD DIST. NO.				



PLOT DATE = Thu, Dec 23, 09:10:44, 2004
 FILE NAME = C:\Users\mchase\Documents\25000\25000.dwg
 PLOT SCALE = 1/8" = 1'

REVISIONS	
NAME	DATE

ILLINOIS DEPARTMENT OF TRANSPORTATION

SCALE: VERT. _____
 HORIZ. _____

DATE _____ DRAWN BY _____
 CHECKED BY _____