

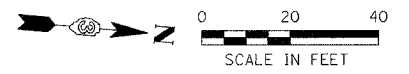
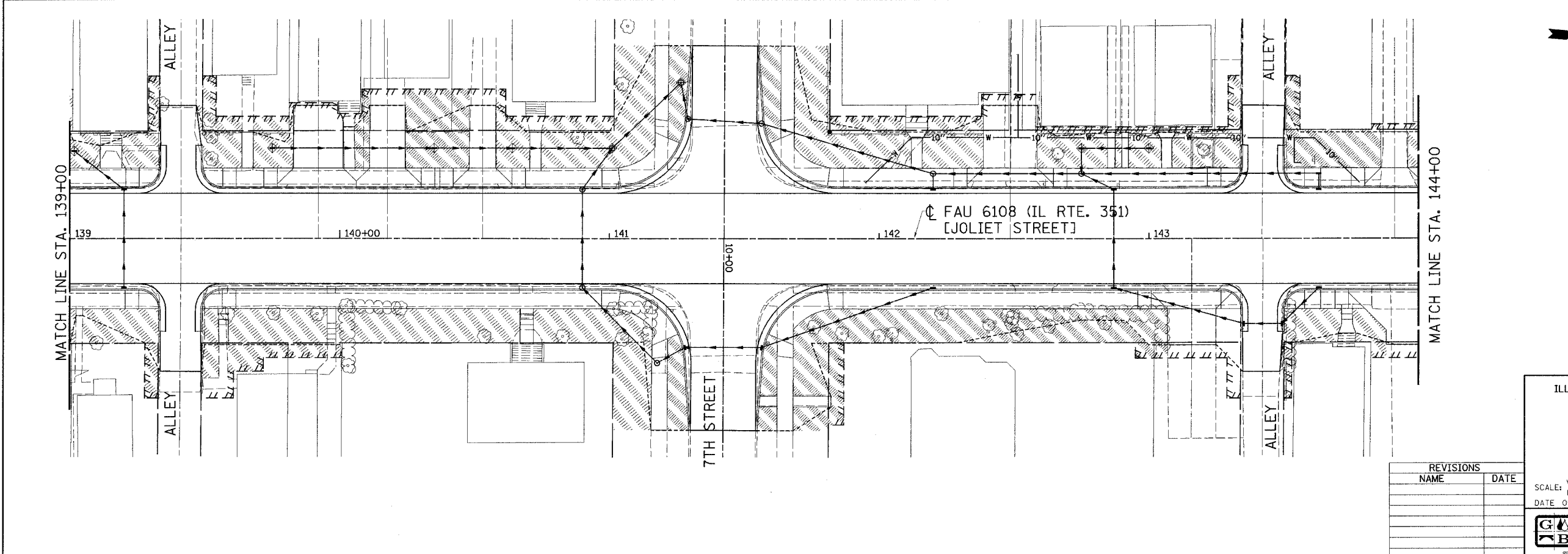
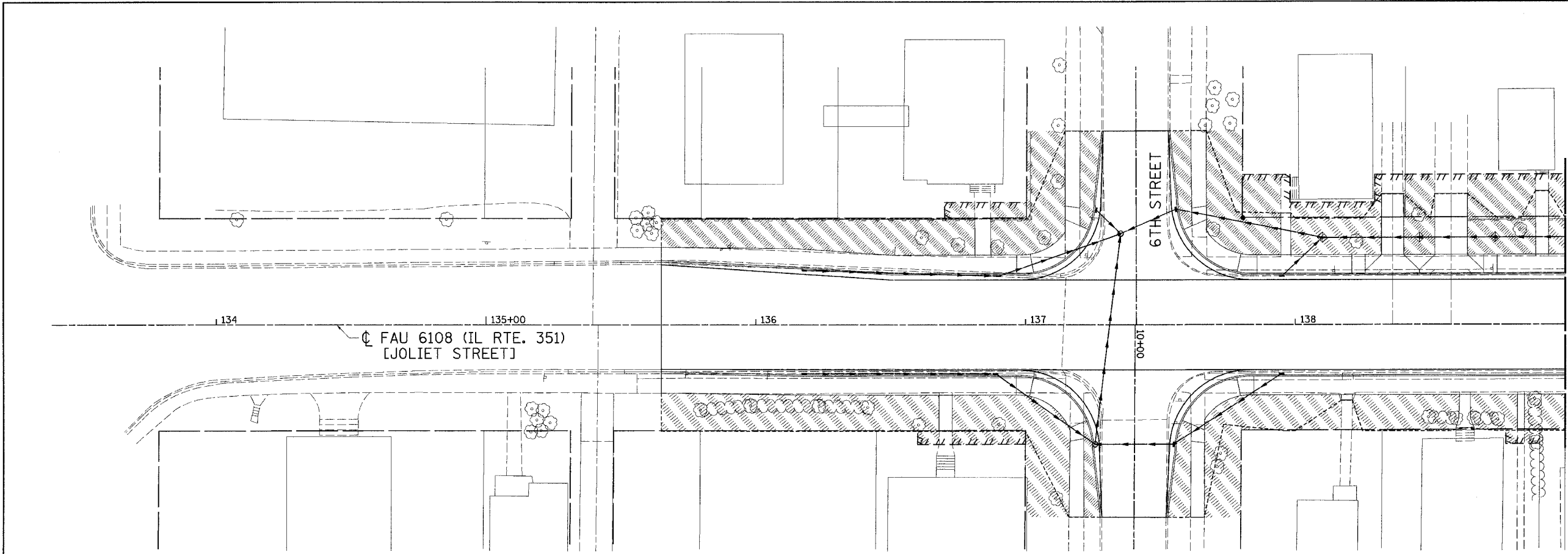
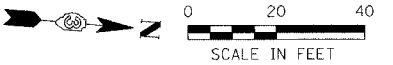
DESIGN		
INT.	DATE	REASON

PLOTS & CHECKS		
INT.	DATE	REASON

FILE NAME = \$FILES  
 PLOT SCALE = \$PLOTSCALE  
 PLOT DATE = \$DATE  
 PLOT TIME = \$TIME  
 OPERATOR = \$USER

CHECKS		
INT.	DATE	REASON

F.A.U. RTE.	SECTION	COUNTY	TOTAL SHEETS	SHEET NO.
6108	***	LA SALLE	679	119
STA. 135+65		TO STA. 144+00		
FED. ROAD DIST. NO.		ILLINOIS	FED. AID PROJECT	
*** (70X,71X)RS-1, (71X-VBR)DM		CONTRACT NO. 66225		



LEGEND	
SODDING	
SEEDING, TEMPORARY EROSION CONTROL SEEDING MULCH	
EROSION CONTROL BLANKET	
INLET AND PIPE PROTECTION	
PERIMETER EROSION BARRIER	

ILLINOIS DEPARTMENT OF TRANSPORTATION

### EROSION CONTROL PLAN

FAU 6108 (IL. RTE. 351)  
 SECTION (70X, 71X)RS-1, (71X-VBR)DM  
 LASALLE COUNTY

SCALE: VERT. \_\_\_\_\_  
 HORIZ. \_\_\_\_\_  
 DATE 05/06/03

DRAWN BY: MABUS  
 DESIGNED BY: BOTT  
 CHECKED BY: COLBROOK

GREENE & BRADFORD, INC.  
 OF SPRINGFIELD

COMPUTER FILE NO.  
 EC\_351A-01

PROJECT 01194.B.S  
 05/28/03-PAM

REVISIONS	
NAME	DATE

...p41\_p151000... 12/10/2004 11:32:56 AM User = greg