

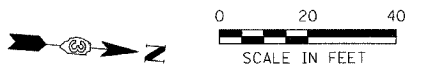
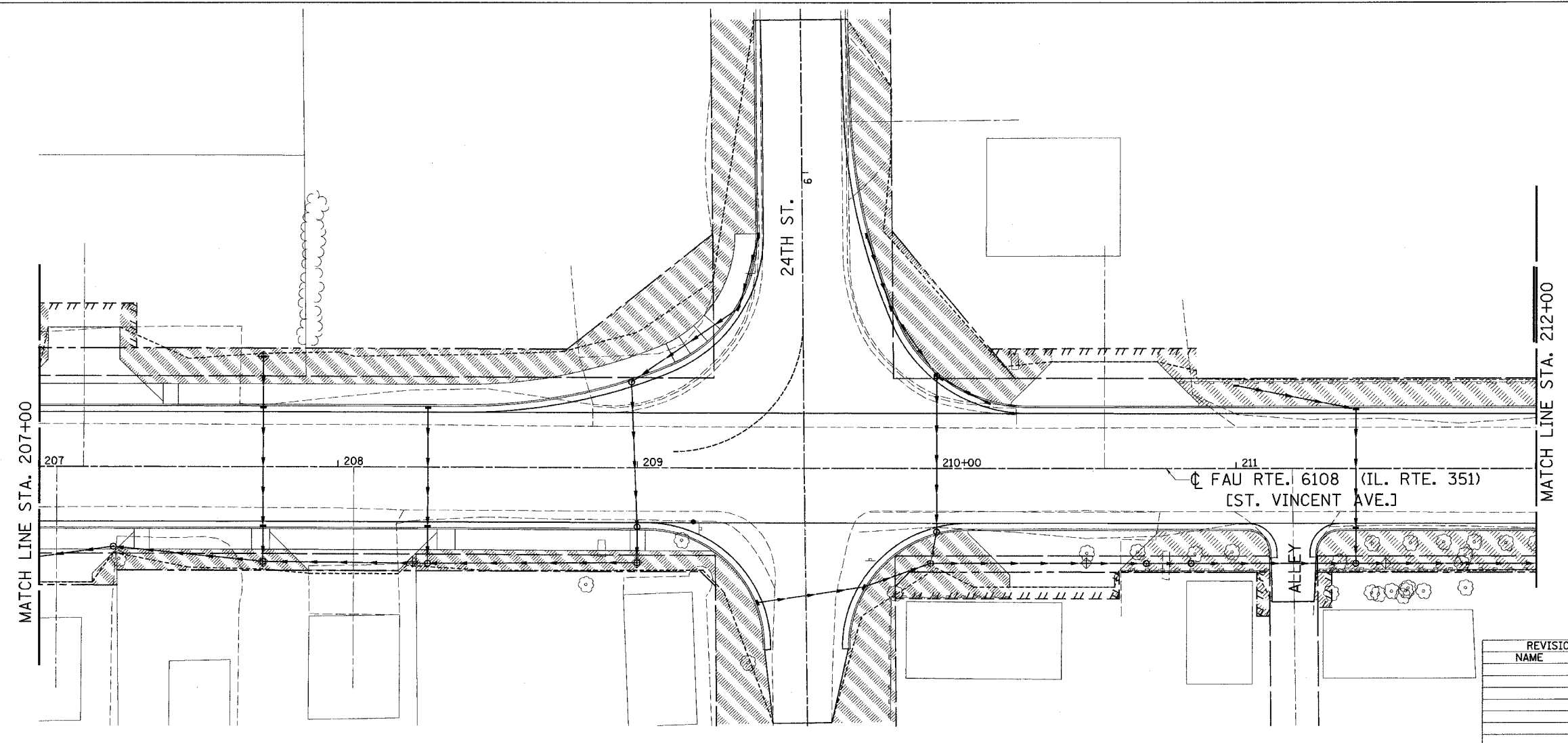
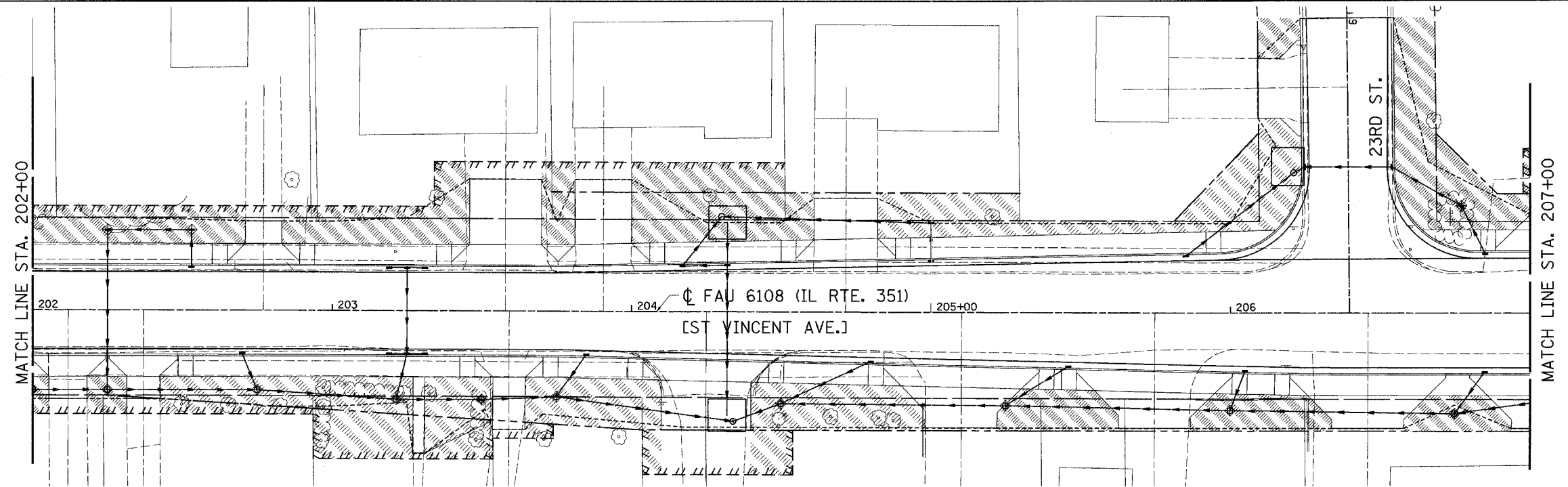
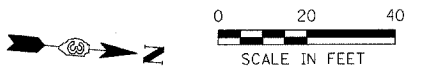
DESIGN		
INT.	DATE	REASON

PLOTS & CHECKS			
INT.	DATE	NO.	REASON

FILE NAME = I:\018A\DRAWINGS\PART_1\ASOUTH_PART\EC_351C.dwg
 PLOT SCALE = 20
 PLOT DATE = 1/26/2005
 PLOT TIME = 2:29:24 PM
 OPERATOR = gregj

CHECKS		
INT.	DATE	REASON

F.A.U. RTE.	SECTION	COUNTY	TOTAL SHEETS	SHEET NO.
6108	***	LA SALLE	679	126
STA. 202+00		TO STA. 212+00		
FED. ROAD DIST. NO.		ILLINOIS FED. AID PROJECT		
*** (70X,71X)RS-1, (71X-VBR)DM		CONTRACT NO. 66225		



LEGEND	
SODDING	
SEEDING, TEMPORARY EROSION CONTROL SEEDING, MULCH	
EROSION CONTROL BLANKET	
INLET AND PIPE PROTECTION	
PERIMETER EROSION BARRIER	

ILLINOIS DEPARTMENT OF TRANSPORTATION

EROSION CONTROL PLAN

FAU 6108 (IL. RTE. 351)
SECTION (70X, 71X)RS-1, (71X-VBR)DM
LASALLE COUNTY

SCALE: VERT. 1"=20' HORIZ. 1"=40' DATE 05/06/03	DRAWN BY: MABUS DESIGNED BY: BOTT CHECKED BY: COLBROOK
GREENE & BRADFORD, INC. OF SPRINGFIELD	COMPUTER FILE NO. EC_351C-02
	PROJECT 01194_B_S 08/13/03-JLJ

I:\018A\DRAWINGS\PART_1\ASOUTH_PART\EC_351C.dwg 1/26/2005 2:29:24 PM User: gregj