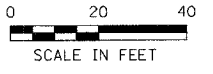
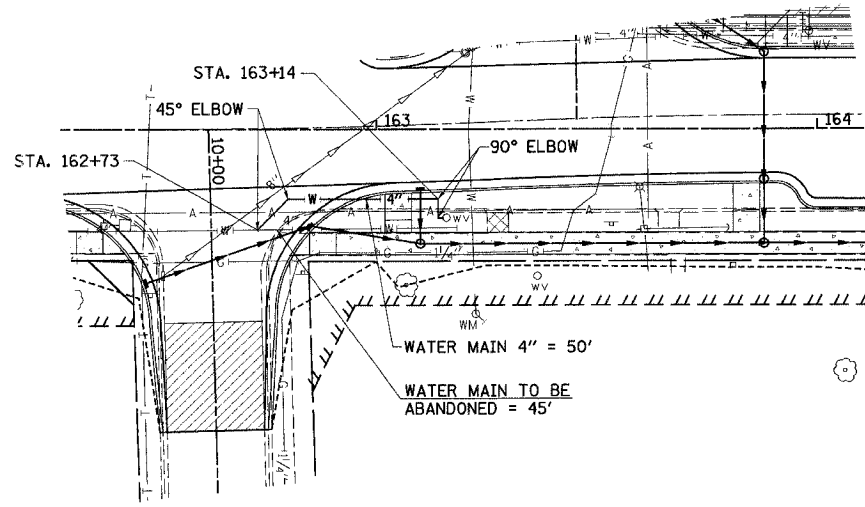
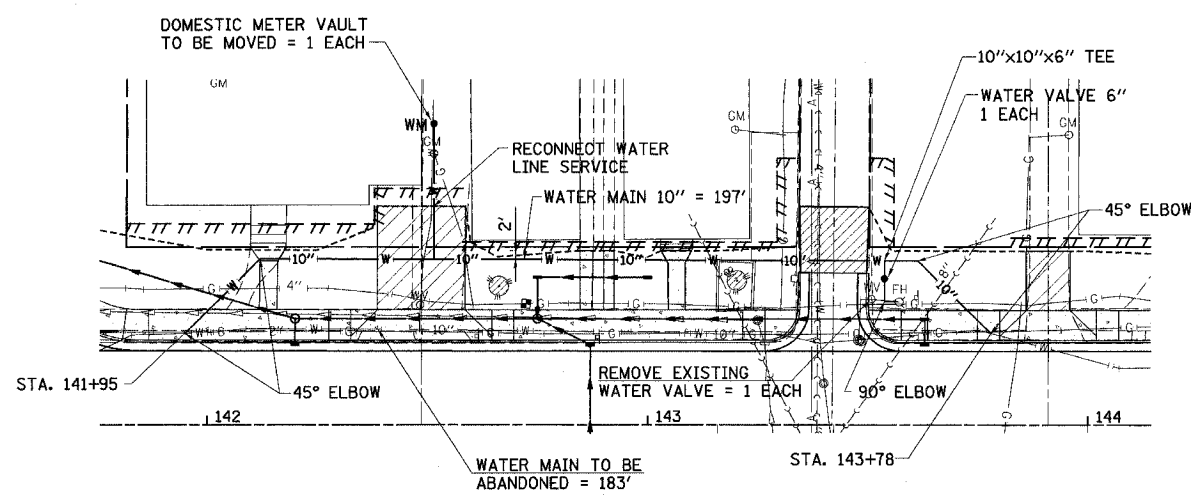


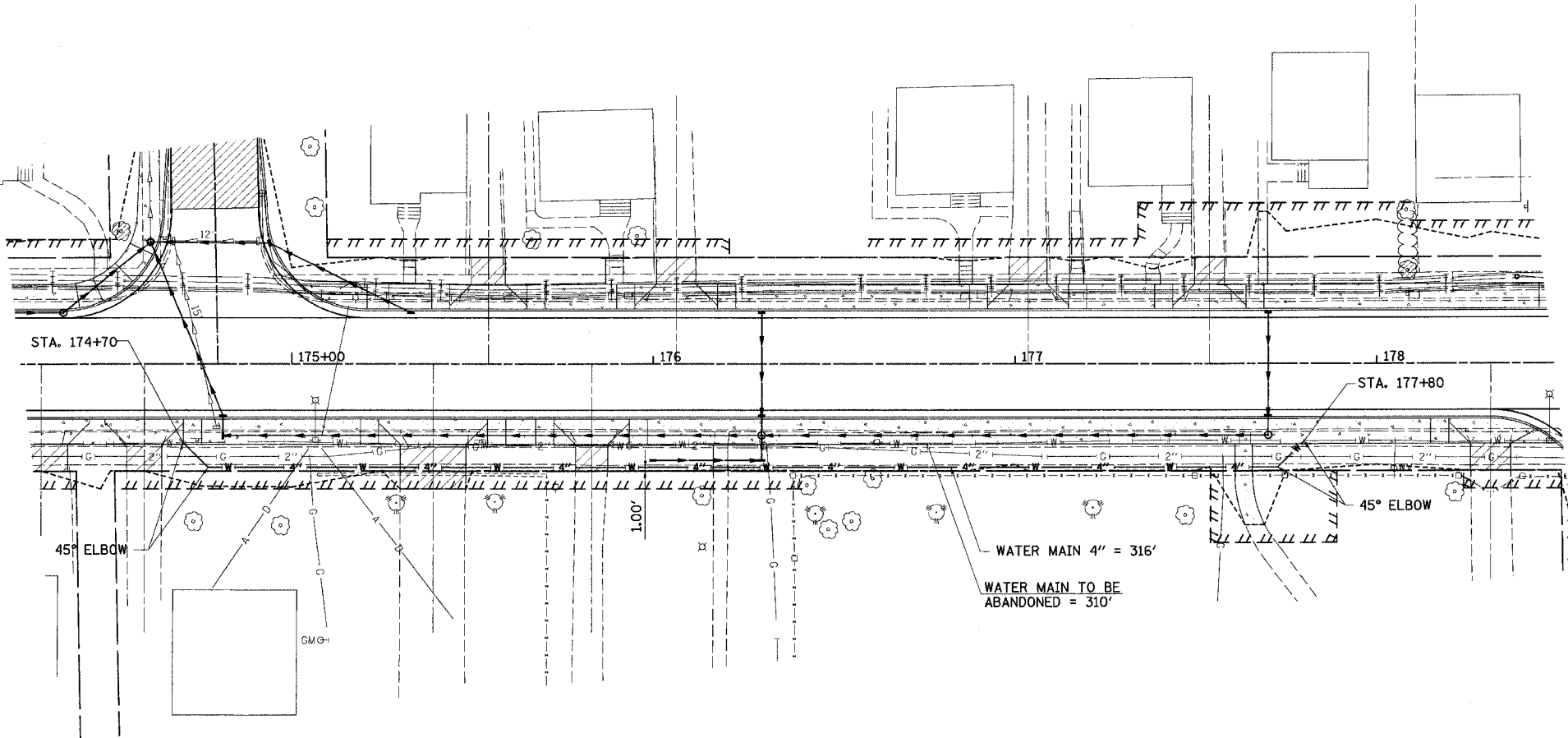
DESIGN		
INT.	DATE	REASON

F.A.U. RTE.	SECTION	COUNTY	TOTAL SHEETS	SHEET NO.
6108	***	LASALLE	679	284
STA. 149+00		TO STA. 154+00		
FED. ROAD DIST. NO.		ILLINOIS FED. AID PROJECT		
*** (70X, 71X)RS-1, (71X-VBR)DM		CONTRACT NO. 66225		



PLOTS & CHECKS			
INT.	DATE	NO.	REASON

= \$FILE\$
 = \$PLOTSCALE\$
 = \$DRIVER\$
 = \$PLOTDATE\$
 = \$PLOTNO\$
 = \$OPERATOR\$



CHECKS		
INT.	DATE	REASON

REVISIONS	
NAME	DATE

ILLINOIS DEPARTMENT OF TRANSPORTATION
WATER MAIN DETAILS
 FAU 6108 (IL. RTE. 351)
 SECTION (70X, 71X)RS-1, (71X-VBR)DM
 LASALLE COUNTY

SCALE: VERT. HORIZ.
 DATE: 06/30/03

DRAWN BY: MABUS
 DESIGNED BY: BOTT
 CHECKED BY: COLBROOK

GREENE & BRADFORD, INC.
 OF SPRINGFIELD
 CIVIL ENGINEERS
 PROFESSIONAL ENGINEERS
 LICENSE NO. 042-0827
 PROFESSIONAL & STRUCTURAL ENGINEERS CORPORATION
 201 WEST BRADFORD AVENUE, SPRINGFIELD, ILLINOIS 62762

COMPUTER FILE NO.
 WM DET-01
 PROJECT: 01194_B.S
 04/05/04-RPB

ID0TPL-20 1"=20' 8/07/00

DRAINAGE & UTILITIES FAU RTE. 6108 (IL RTE. 351) LASALLE CO.

\\p1r1_0\work\p1r1\dm det.dgn 12/27/2004 6:32:54 PM (User: grege)