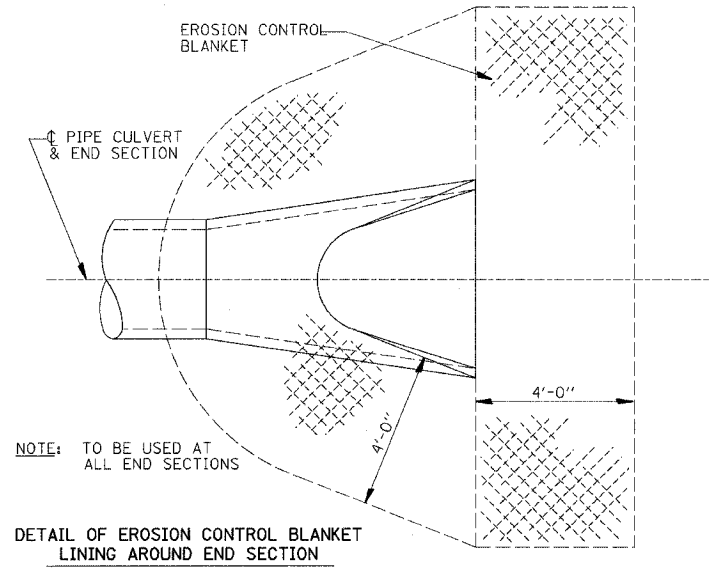


DESIGN		
INT.	DATE	REASON

F.A.I.D. RTE.	SECTION	COUNTY	TOTAL SHEETS	SHEET NO.
6108	***	LASALLE	679	288
STA.		TO STA.		
FED. ROAD DIST. NO.		ILLINOIS	FED. AID PROJECT	
*** (70X, 71X)RS-1, (71X-VBR)DM CONTRACT NO. 66225				



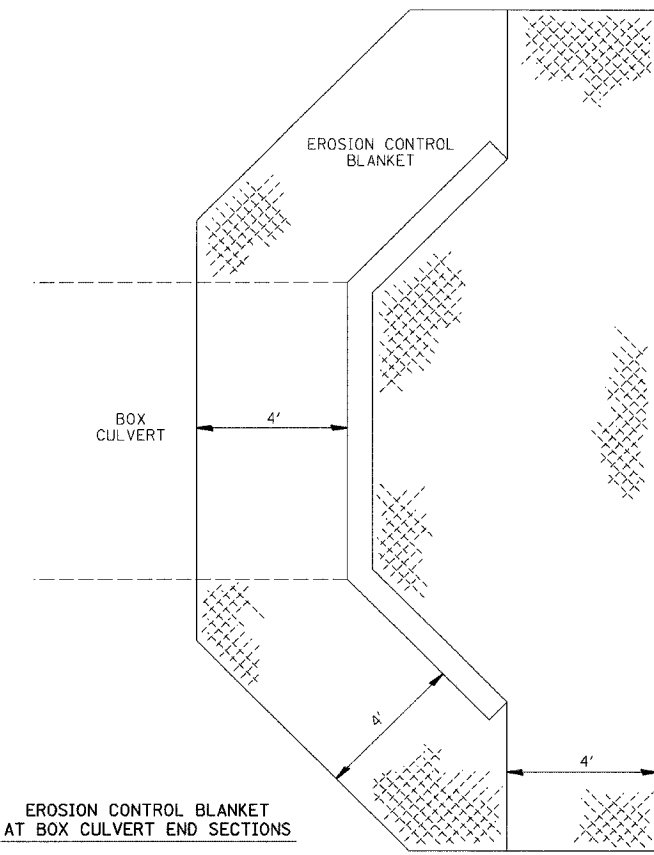
NOTE: PRC FLARED END SECTION SHOWN. TREATMENT SAME FOR OTHER END SECTIONS.

251-2

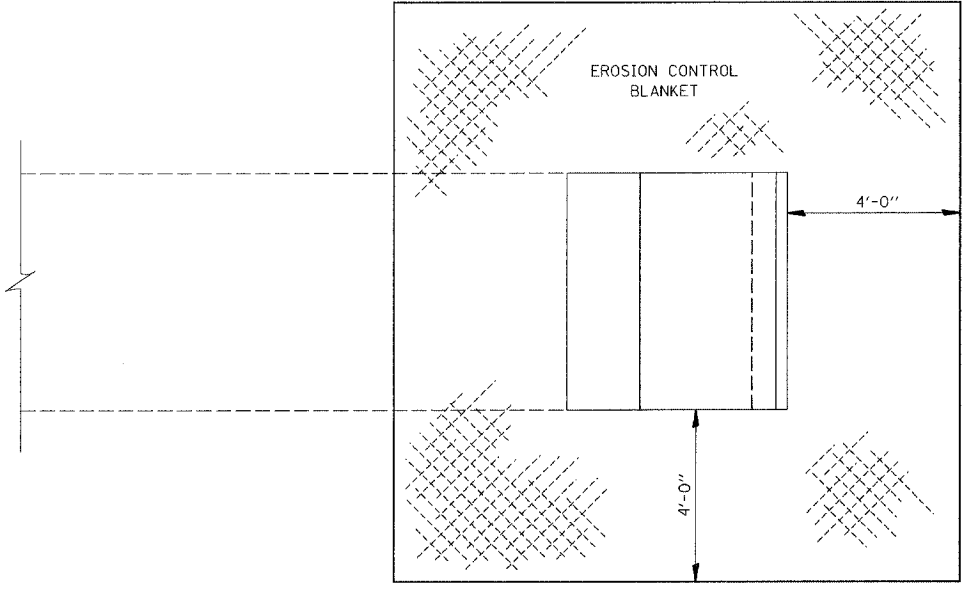
PLOTS & CHECKS			
INT.	DATE	NO.	REASON

FILE NAME = \$FILE\$  
 PLOT SCALE = \$PLOTSCALE\$  
 PLOT TIME = \$PLOTTIME\$  
 OPERATOR = \$OPERATOR\$  
 DRV = \$DRV\$  
 PLOTTING = \$PLOTTING\$

CHECKS		
INT.	DATE	REASON



251-3



EROSION CONTROL BLANKET AT PRECAST BOX CULVERT END SECTIONS

251-5

REVISIONS	
NAME	DATE

ILLINOIS DEPARTMENT OF TRANSPORTATION	
<b>DETAILS</b>	
FAU 6108 (IL. RTE. 351) SECTION (70X, 71X)RS-1, (71X-VBR)DM LASALLE COUNTY	
SCALE: VERT. HORIZ. DATE: 06/06/03	DRAWN BY: MABUS DESIGNED BY: BOTT CHECKED BY: COLBROOK
GREENE & BRADFORD, INC. CONSULTING ENGINEERS 200 EAST MONROE STREET SPRINGFIELD, ILLINOIS 62761 PHONE: 217-223-2100 FAX: 217-223-2101 WWW.GRENEBRADFORD.COM	COMPUTER FILE NO. STANDARDS-01 PROJECT: 01194.B.S 03/03/04-RPB

\\sccc\p\standards.dwg 12/2/2004 8:30:33 PM User: jgray