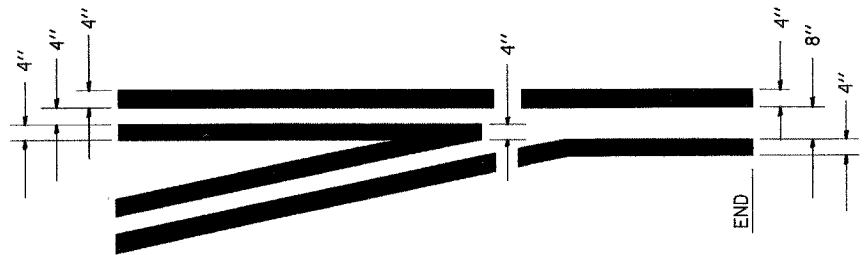


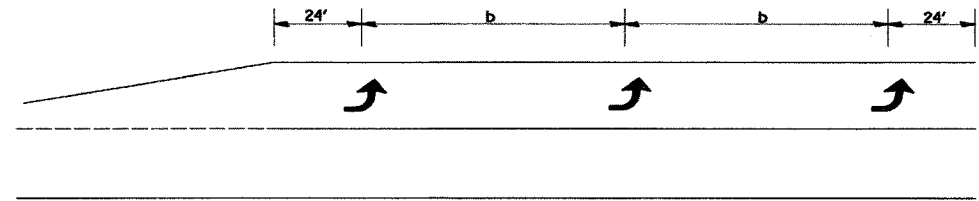
F.A.U. RTE.	SECTION	COUNTY	TOTAL SHEETS	SHEET NO.
6194	(109)R, RS-4	KANKAKEE	82	45
STA.		TO STA.		
FED. ROAD DIST. NO.		ILLINOIS FED. AID PROJECT		

66402



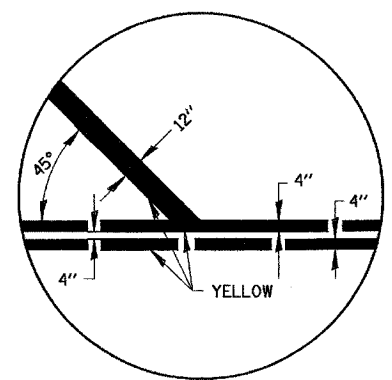
**TYPICAL APPLICATION
@ LEFT TURN LANES**

780-1

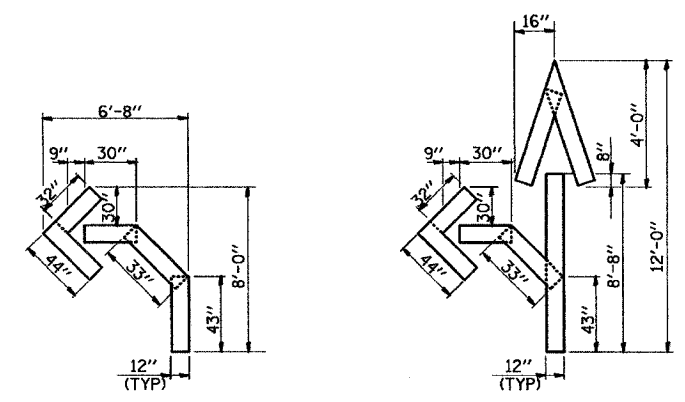


150' AND LONGER

780-10

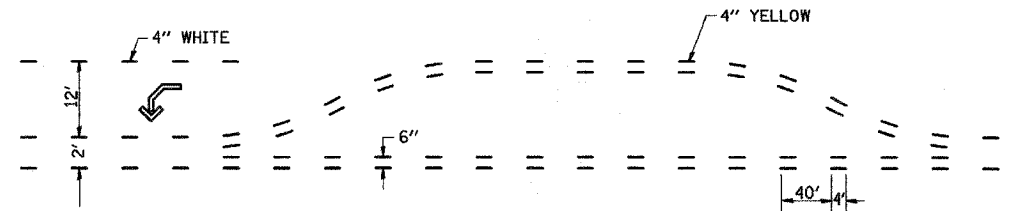


780-4



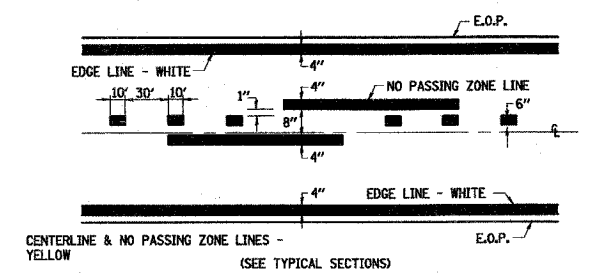
QUANTITY
12" LINE = 16 LIN. FT.
OR 4" LINE = 48 LIN. FT.

QUANTITY
12" LINE = 29 LIN. FT.
OR 4" LINE = 87 LIN. FT.



SHORT-TERM PAVEMENT MARKING FOR MEDIANS AND ARROWS

703-1



PAVEMENT MARKING

780-8

ILLINOIS DEPARTMENT OF TRANSPORTATION
FAU 6194 (ILLINOIS ROUTE 113)
PAVEMENT MARKING DETAILS

SCALE: VERT. _____
HORIZ. _____

DATE _____ DRAWN BY _____
CHECKED BY _____

PLAN	DATE
SURVEYED	BY
PLOTTED	
NOTED	
NOTE BOOK NO.	
DATE	
FILE NAME	

PROFILE	DATE
SURVEYED	BY
PLOTTED	
NOTED	
NOTE BOOK NO.	
DATE	
FILE NAME	

*****DATE*****