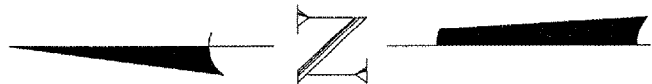
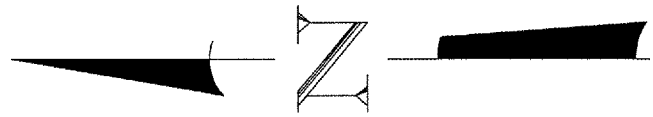
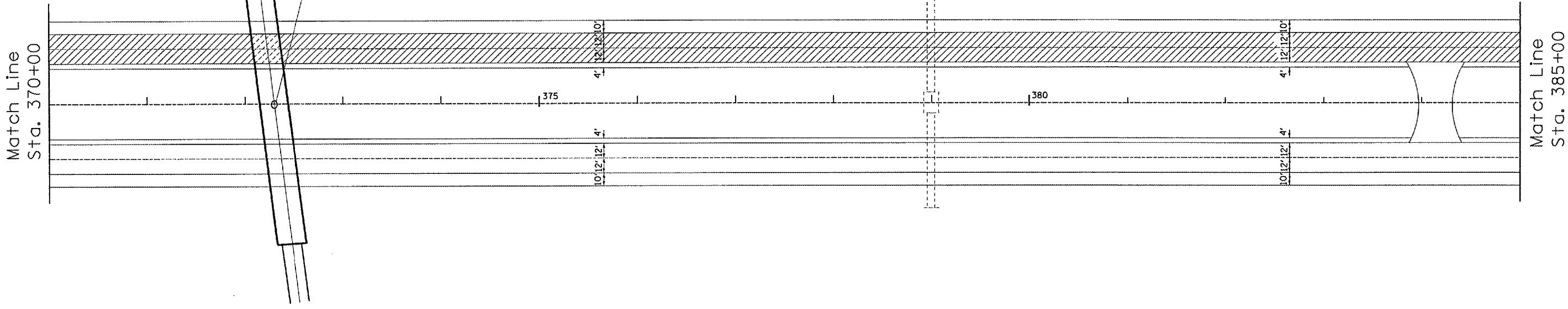


F.A.I. RTE.	SECTION	COUNTY	TOTAL SHEETS	SHEET NO.
57	138-4RS-2	ILLINOIS	10	7
STA. 340+00		TO STA. 407+00		
FED. ROAD DIST. NO. ILLINOIS FED. AID PROJECT				

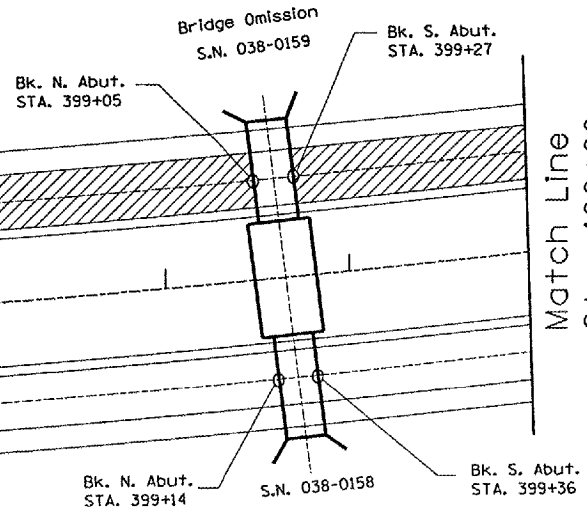


S.N. 038-0072
Sta. 372+37 @ FAI 57
Sta. 60+61 @ S.A. 6
(Danforth Road)

1 3/4" BITUMINOUS MILLING AND RESURFACING



P.C. Sta. 390+86.60



CURVE DATA
 P.I Sta. 396+10.78
 T = 524.18'
 L = 1047.63'
 R = 11,459.16'
 E = 11.89'
 SE = Match Existing Slope
 SE Attained: 390+56 to 391+36
 400+84 to 401+84
 Full SE: Sta. 391+36 to Sta. 400+84

1 3/4" BITUMINOUS MILLING AND RESURFACING

REVISIONS	
NAME	DATE

ILLINOIS DEPARTMENT OF TRANSPORTATION
PLAN DETAILS
 SCALE: VERT. _____
 HORIZ. _____
 DATE 10/07/04
 DRAWN BY RW
 CHECKED BY _____

DATE = 10/07/04
 FILE NAME = C:\moin05\cm313\details.dgn