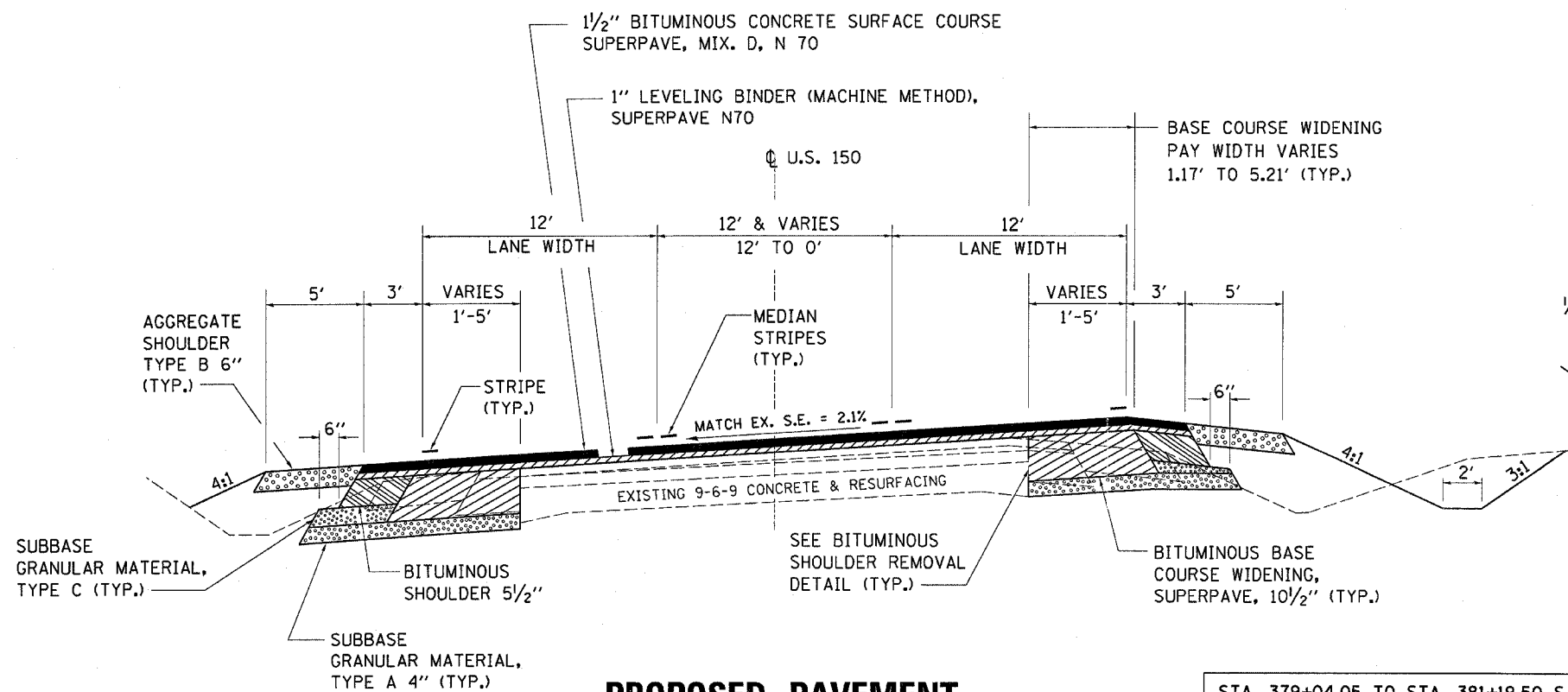


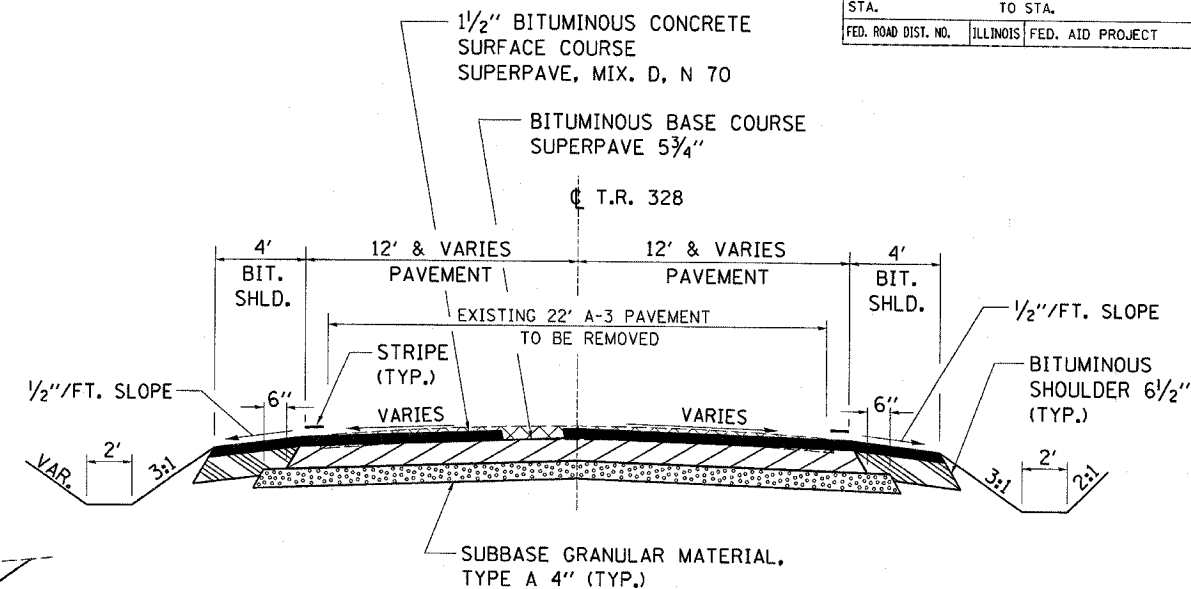
| F.A.S. RTE.         | SECTION | COUNTY                    | TOTAL SHEETS | SHEET NO. |
|---------------------|---------|---------------------------|--------------|-----------|
| 1517                | IN      | MCLEAN                    | 21           | 5         |
| STA. 10+51.25       |         | TO STA. 11+59.60          |              |           |
| FED. ROAD DIST. NO. |         | ILLINOIS FED. AID PROJECT |              |           |



**PROPOSED PAVEMENT**

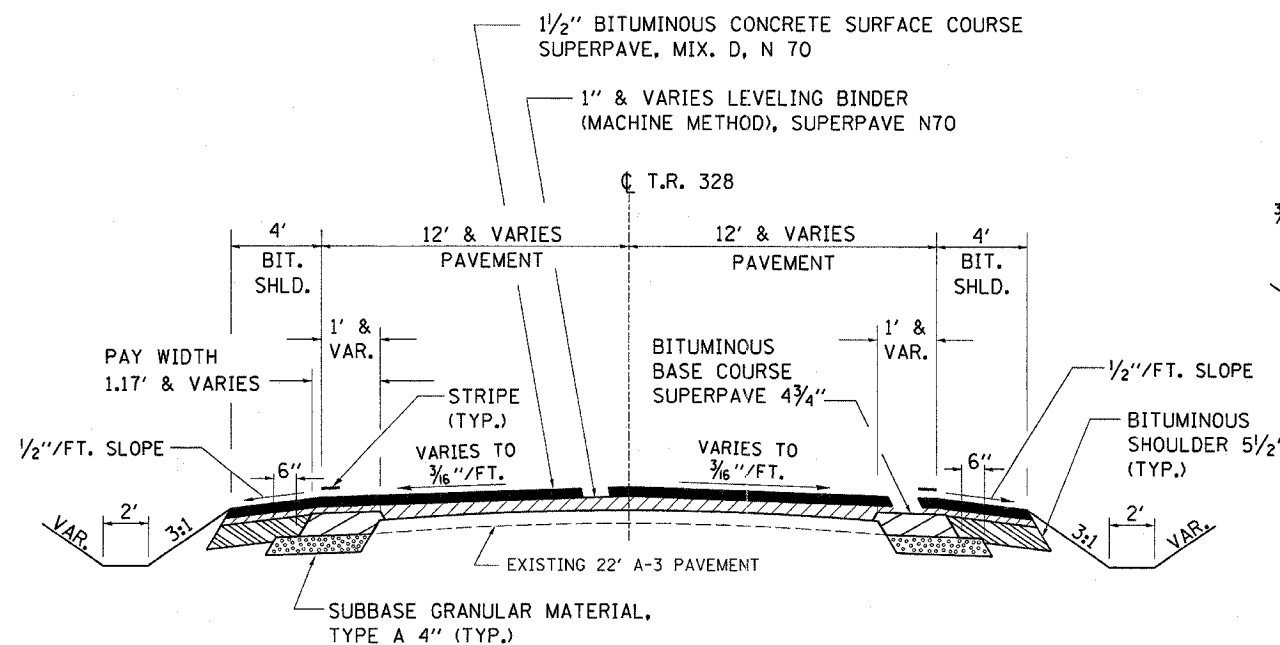
STA. 379+04.05 TO STA. 391+59

STA. 379+04.05 TO STA. 381+19.50 S.E. TRANSITION  
 STA. 381+19.50 TO STA. 389+93.16 FULL S.E.  
 STA. 389+93.16 TO STA. 392+08.16 S.E. TRANSITION



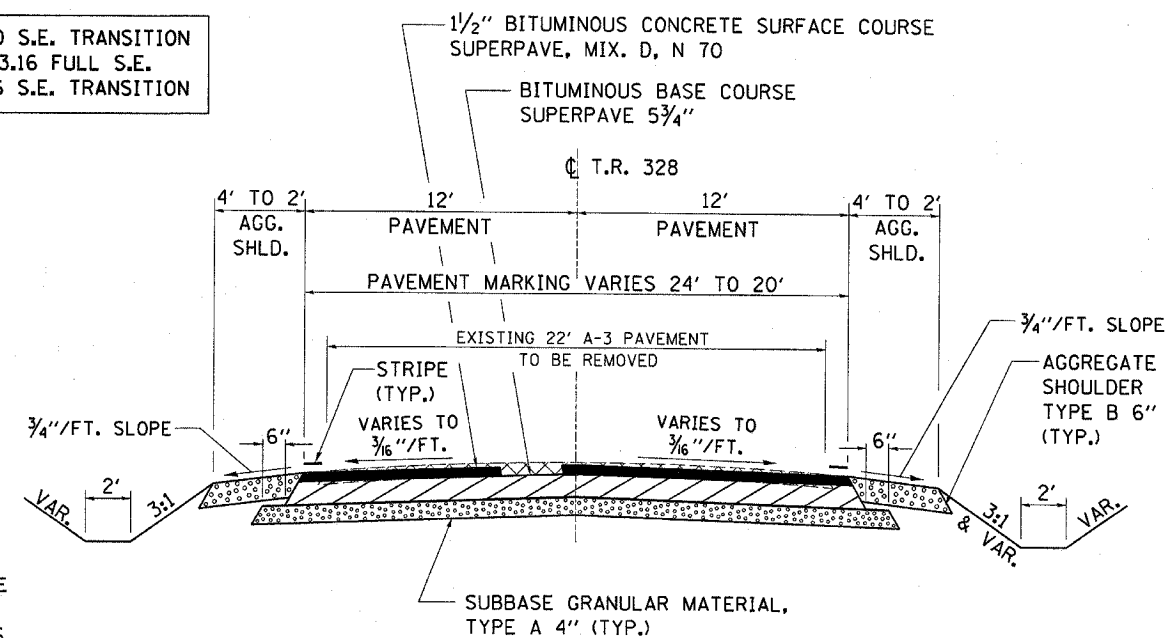
**PROPOSED SIDEROAD T.R. 328**

T.R. 328 NORTHBOUND STA. 10+51.25 TO STA. 11+59.60



**PROPOSED SIDEROAD T.R. 328**

T.R. 328 SOUTHBOUND STA. 9+00 TO STA. 10+08.79



**PROPOSED SIDEROAD T.R. 328**

T.R. 328 NORTHBOUND STA. 11+59.60 TO STA. 12+50

| REVISIONS |      |
|-----------|------|
| NAME      | DATE |
|           |      |
|           |      |
|           |      |
|           |      |
|           |      |
|           |      |
|           |      |
|           |      |
|           |      |
|           |      |

ILLINOIS DEPARTMENT OF TRANSPORTATION

**TYPICALS**

SCALE: VERT. HORIZ. DATE

DRAWN BY CHECKED BY