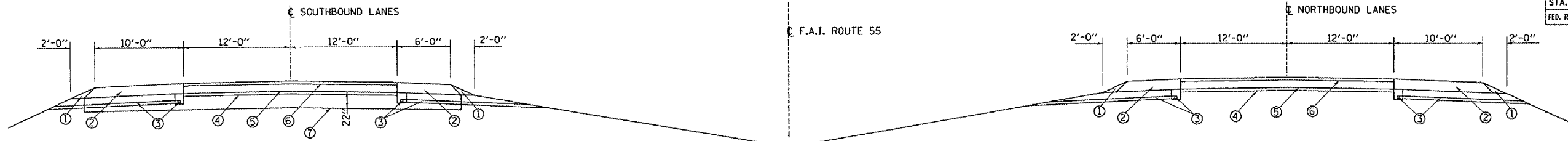


F.A.I. RTE.	SECTION	COUNTY	TOTAL SHEETS	SHEET NO.
55	(53-3)	LIVINGSTON	14	5
STA. 331+64		TO STA. 338+18		
FED. ROAD DIST. NO. ILLINOIS				



EXISTING

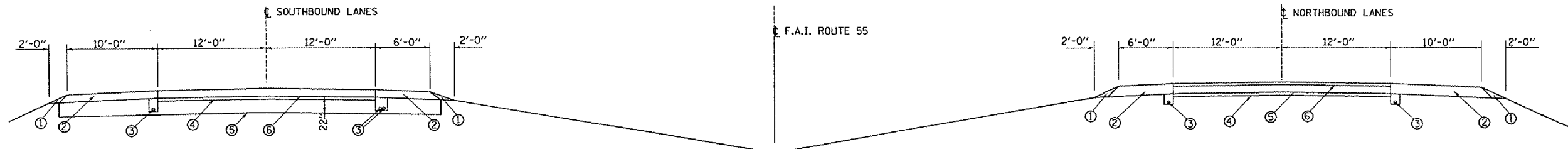
STA. 331+44 TO STA. 333+24
 STA. 336+44 TO STA. 338+24

LEGEND

- ① AGGREGATE SHOULDER
- ② ±15" BITUMINOUS SHOULDER
- ③ 4" PIPE DRAINS
- ④ 4" STABILIZED SUB-BASE
- ⑤ 10" CRC PAVEMENT
- ⑥ ± 5" BITUMINOUS SURFACE
- ⑦ EARTH EXCAVATION (22")

LEGEND

- ① AGGREGATE SHOULDER
- ② ±15" STABILIZED SHOULDER (BITUMINOUS)
- ③ 4" PIPE DRAINS
- ④ 4" STABILIZED SUB-BASE
- ⑤ 10" CRC PAVEMENT
- ⑥ ±5" BITUMINOUS SURFACE



EXISTING

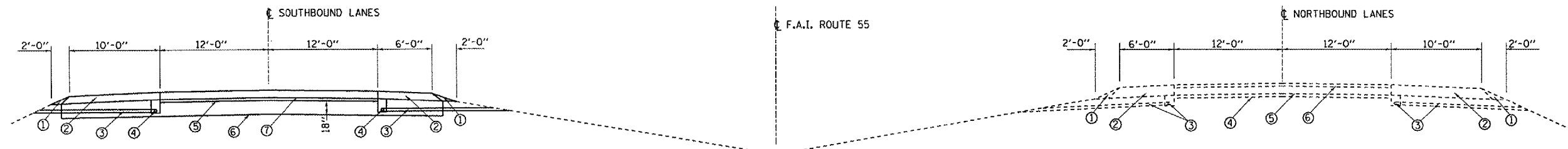
STA. 333+24 TO STA. 336+44

LEGEND

- ① AGGREGATE SHOULDER
- ② 10" PCC SHOULDER
- ③ 4" PIPE DRAINS
- ④ 4" GRANULAR SUB-BASE
- ⑤ EARTH EXCAVATION (22")
- ⑥ 10" CRC PAVEMENT

LEGEND

- ① AGGREGATE SHOULDER
- ② ±15" STABILIZED SHOULDER (BITUMINOUS)
- ③ 4" PIPE DRAINS
- ④ 4" STABILIZED SUB-BASE
- ⑤ 10" CRC PAVEMENT
- ⑥ ±5" BITUMINOUS SURFACE



PROPOSED

STA. 331+44 TO STA. 338+24

LEGEND

- ① AGGREGATE SHOULDER, TYPE B
- ② PCC SHOULDER 10"
- ③ PIPE UNDERDRAIN 4" (SPECIAL) OR PIPE UNDERDRAIN 8" (SPECIAL)
- ④ PIPE UNDERDRAIN 4" OR PIPE UNDERDRAIN 8"
- ⑤ STABILIZED SUB-BASE 4" (BAM)
- ⑥ AGGREGATE SUBGRADE
- ⑦ CRC PAVEMENT 10"

LEGEND

- ① AGGREGATE SHOULDER
- ② ±15" STABILIZED SHOULDER (BITUMINOUS)
- ③ 4" PIPE DRAINS
- ④ 4" STABILIZED SUB-BASE
- ⑤ 10" CRC PAVEMENT
- ⑥ ±5" BITUMINOUS SURFACE

REVISIONS	
NAME	DATE

ILLINOIS DEPARTMENT OF TRANSPORTATION

TYPICAL SECTIONS

SCALE: VERT.
 HORIZ.
 DATE 09/21/04

DRAWN BY RW
 CHECKED BY