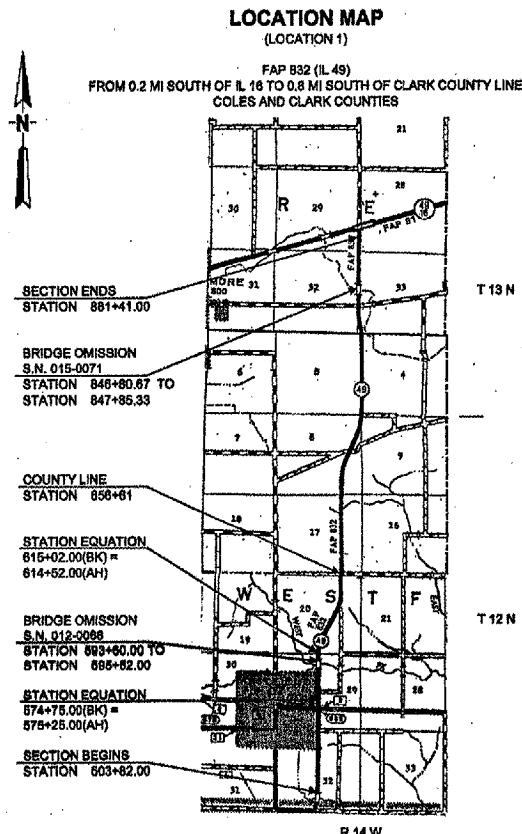


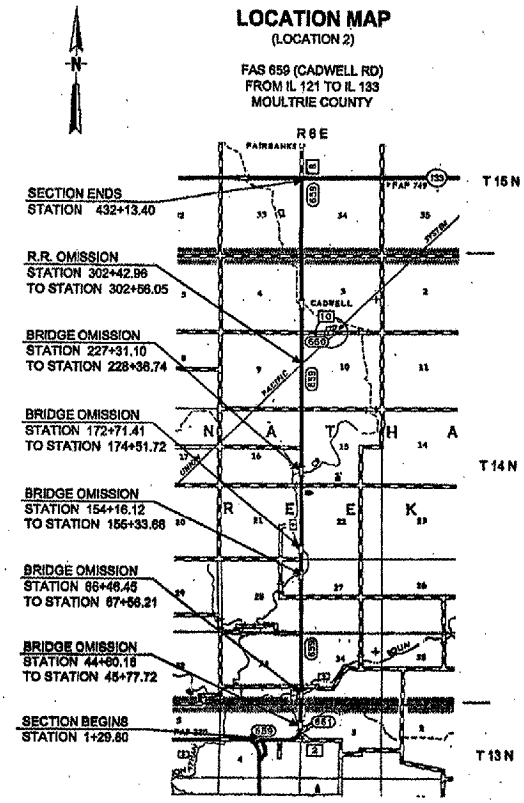
F.A. RTE.	SECTION	COUNTY	TOTAL SHEETS	SHEET NO.
VAR.	*	VARIOUS	26	5

* D-5 PPP 2004-1
CONTRACT NO. 70440

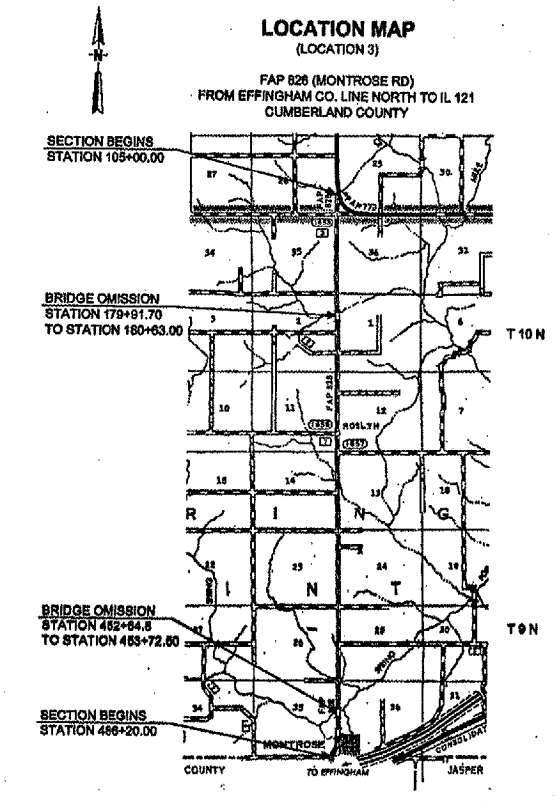
LOCATION MAPS



TOTAL LENGTH = 37786.00 FEET = (7.15 MILES)
NET LENGTH = 37482.34 FEET = (7.10 MILES)



TOTAL LENGTH = 43083.80 FEET = (8.160 MILES)
NET LENGTH = 42439.72 FEET = (8.038 MILES)



TOTAL LENGTH = 38120.0 FEET = (7.220 MILES)
NET LENGTH = 37941.0 FEET = (7.188 MILES)