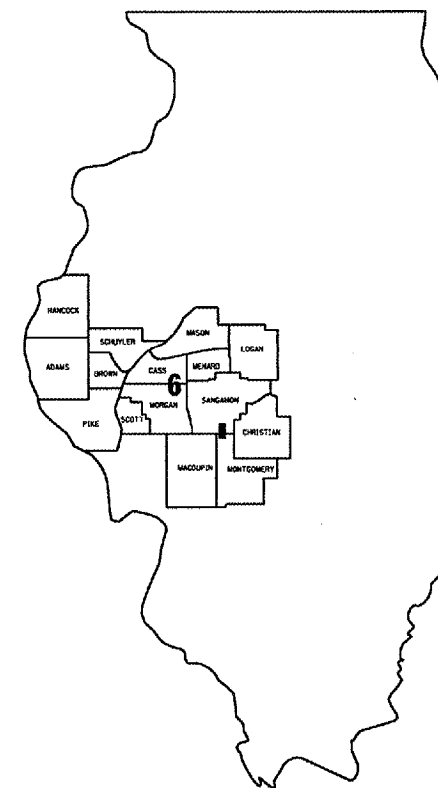


FOR INDEX OF SHEETS AND HIGHWAY
STANDARDS, SEE SHEET 2.

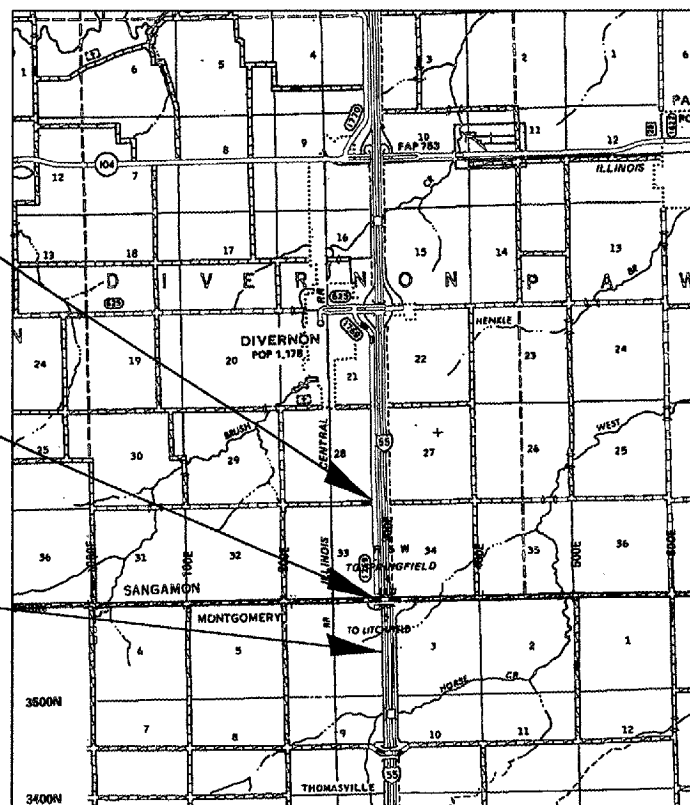
STATE OF ILLINOIS
DEPARTMENT OF TRANSPORTATION
DIVISION OF HIGHWAYS

**PLANS FOR PROPOSED
CONTRACT MAINTENANCE
FAS ROUTE 1769 (F.R. I-55 WEST)
SECTION 111RS-5, (84-5-2)RS-3
MONTGOMERY/SANGAMON COUNTY
C96-012-04 / D96-032-03**



LOCATION OF SECTION INDICATED THUS: ■

R 5 W



BEGIN SECT. (84-5-2)RS-3
STA. 702+75


END SECTION (84-5-2)RS-3
BEGIN SECTION 111RS-5
STA. 755+62.82

END SECT. 111RS-5
STA. 784+25

J. U. L. I. E.
JOINT UTILITY LOCATION INFORMATION FOR EXCAVATION
1-800-892-0123

DESIGN & PLANNING ENGINEER: CECIL DOWNING
PLANS & CONTRACT TECHNICIAN: TIMOTHY SHARP
PHONE: (217) 782-7743

NET LENGTH OF SECTION - 8,150.00 FOOT = 1.544 MILE



CONTRACT NO. 72947

STATE OF ILLINOIS
DEPARTMENT OF TRANSPORTATION
DIVISION OF HIGHWAYS

SUBMITTED Jan. 6 20 05

Christ M. Reed
DISTRICT ENGINEER

February 4 20 05
Mike Hine
ENGINEER OF DESIGN AND ENVIRONMENT

February 4 20 05
Victor Moders
DIRECTOR, DIVISION OF HIGHWAYS