

stef fenmk
10/26/2004
c:\projects\74048a\d02904pa.dgn

PROJECT ENGINEER : MARK DAUGHERTY
SQUAD LEADER : BRIAN LEWIS
DESIGNER :
TELEPHONE : 217/342-3951 EX 360

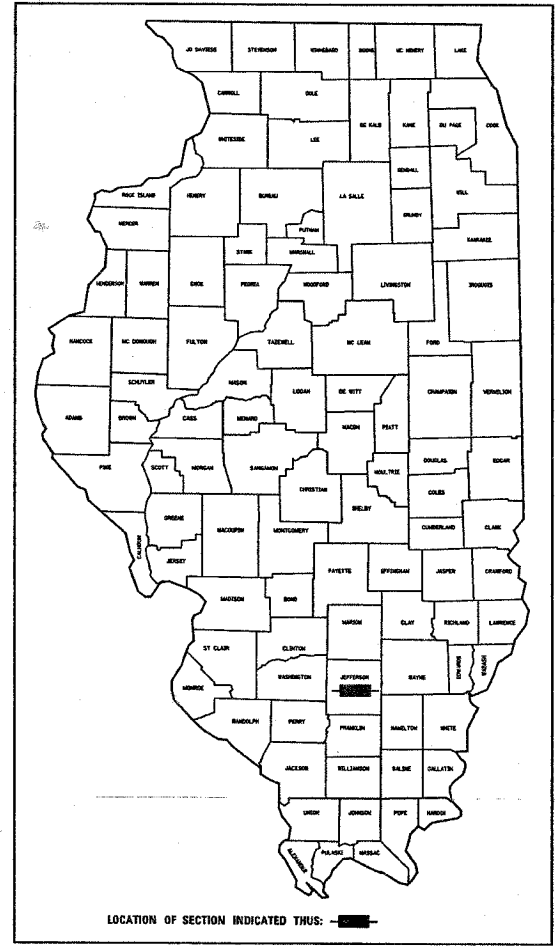
FAP RTE.	SECTION	COUNTY	TOTAL SHEETS	SHEET NO.
821		JEFFERSON	11	1
FED. ROAD DIST. NO. 7		ILLINOIS	FED. AID PROJECT NO.	
		(13-2)RS-1,13ZRS-3	CONTRACT NO.	
		D-97-029-04	74048	

STATE OF ILLINOIS
DEPARTMENT OF TRANSPORTATION
DIVISION OF HIGHWAYS

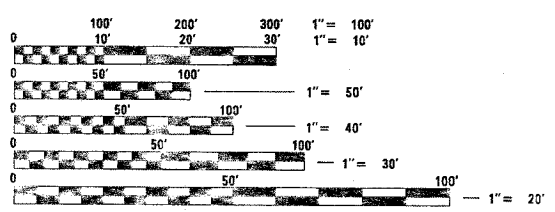
**PLANS FOR PROPOSED
FEDERAL HIGHWAY PROJECT**

FAP ROUTE 821 (IL ROUTE 15)
SECTION (13-2)RS-1, 13ZRS-3
PROJECT NO. F-0821(037)
BITUMINOUS RESURFACING
JEFFERSON COUNTY
C-97-066-04

SEE SHEET 2 FOR INDEX OF SHEETS



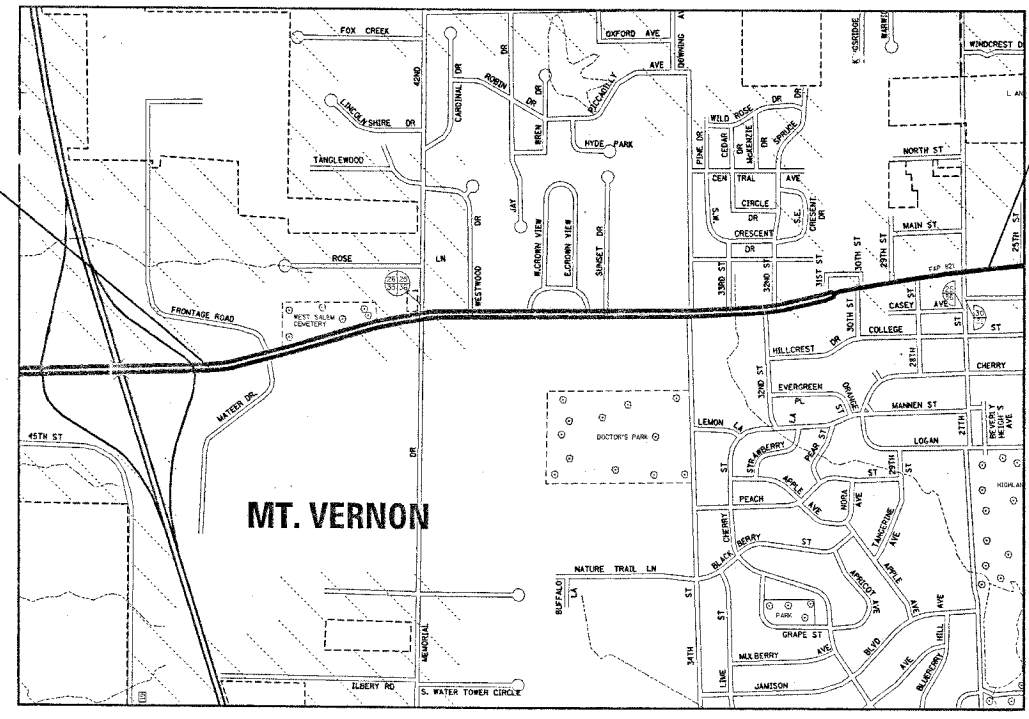
STATION EQUATIONS
STA. 564+83.45 BK = STA. 564+89.51 AH
STA. 584+41.68 BK = STA. 584+40.70 AH
STA. 594+72.11 BK = STA. 594+69.74 AH



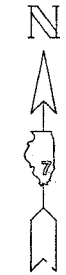
FULL SIZE PLANS HAVE BEEN PREPARED USING STANDARD ENGINEERING SCALES, REDUCED SIZED PLANS WILL NOT CONFORM TO STANDARD SCALES, IN MAKING MEASUREMENTS ON REDUCED PLANS, THE ABOVE SCALES MAY BE USED.

J.U.L.I.E.
JOINT UTILITY LOCATION INFORMATION FOR EXCAVATION
1-800-892-0123

PROJECT BEGINS
STA. 543+46



PROJECT ENDS
STA. 612+60



STATE OF ILLINOIS
DEPARTMENT OF TRANSPORTATION
DIVISION OF HIGHWAYS

SUBMITTED 10-28 2004

Steve S. [Signature] DISTRICT ENGINEER

20

ENGINEER OF PROJECT DEVELOPMENT AND IMPLEMENTATION
December 10, 2004

Mike [Signature] ENGINEER OF DESIGN AND ENVIRONMENT

December 10, 2004

Victor [Signature] DIRECTOR, DIVISION OF HIGHWAYS

PRINTED BY THE AUTHORITY OF
THE STATE OF ILLINOIS

SEAL

CONTRACT NO. 74048

2003 ADT = 24,400

GROSS LENGTH = 6911.29 FEET = 1.31 MILES
NET LENGTH = 6911.29 FEET = 1.31 MILES

TOWNSHIPS : SHILOH, MOUNT VERNON