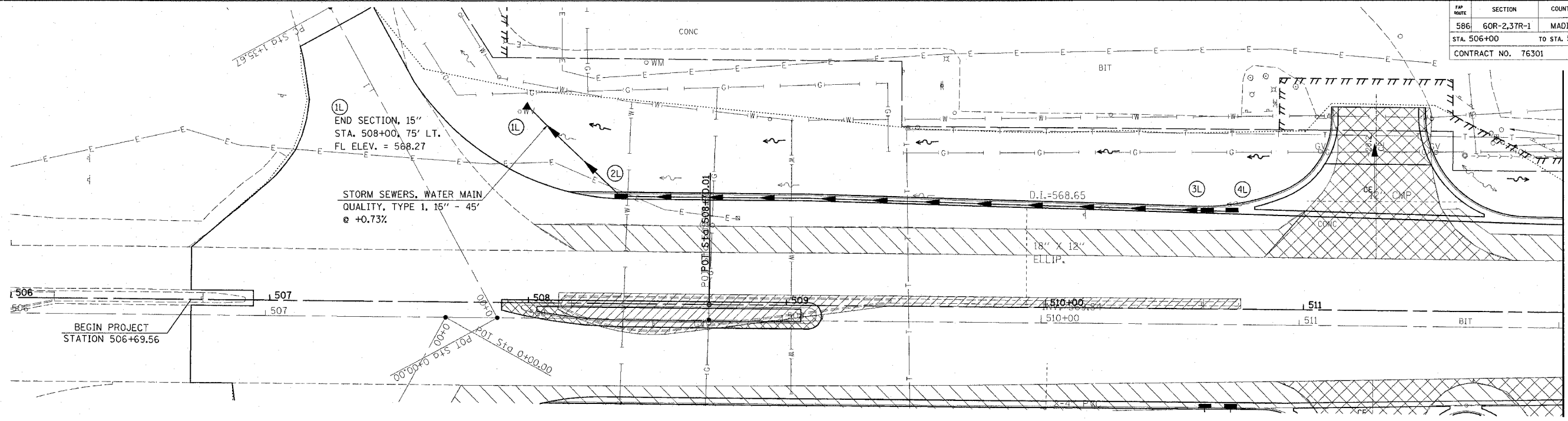


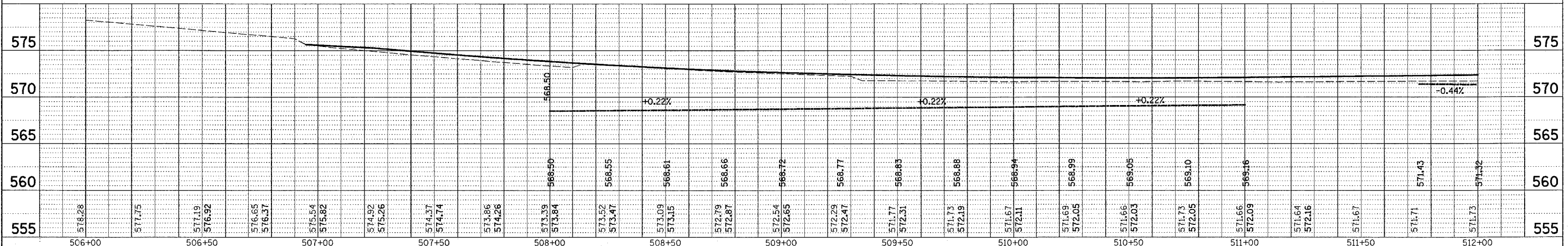
FAP ROUTE	SECTION	COUNTY	TOTAL SHEETS	SHEET NO
586	60R-2,37R-1	MADISON	502	88
STA. 506+00		TO STA. 512+00		
CONTRACT NO. 76301				



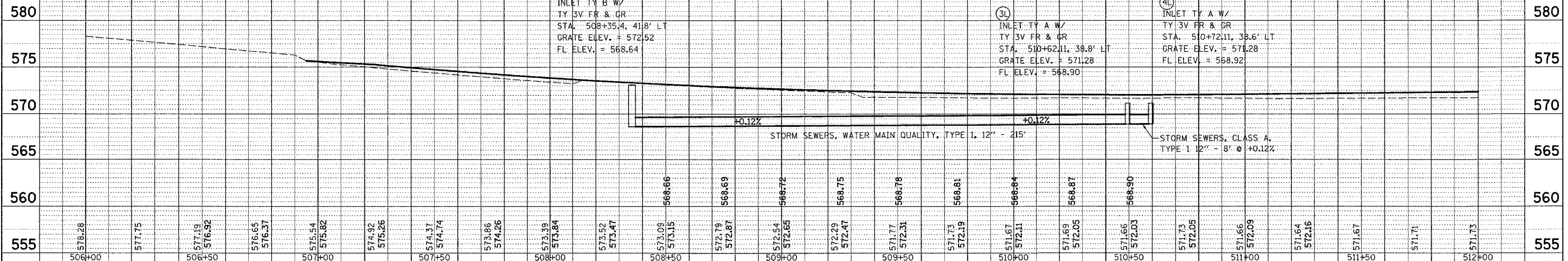
R = RIGHT
L = LEFT
M = MEDIAN



PROPOSED DITCH PROFILE - LEFT



PROPOSED STORM SEWER PROFILE - LEFT



DRAINAGE

Rev. Sheet 2-23-05

2/8/2005
c:\projects\60R-2,37R-1\plan\60R-2,37R-1.dwg
REF: 60R-2,37R-1
REF: 60R-2,37R-1
REF: 60R-2,37R-1
REF: 60R-2,37R-1

PLAN
DATE: _____
BY: _____
CHECKED: _____
DATE: _____
NO. _____

PROFILE
DATE: _____
BY: _____
CHECKED: _____
DATE: _____
NO. _____