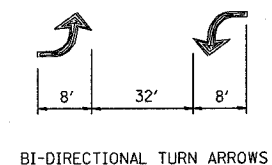

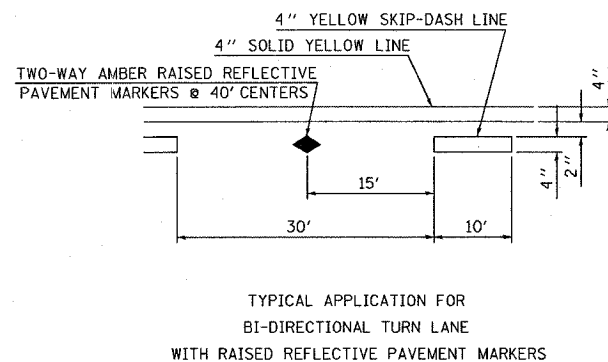
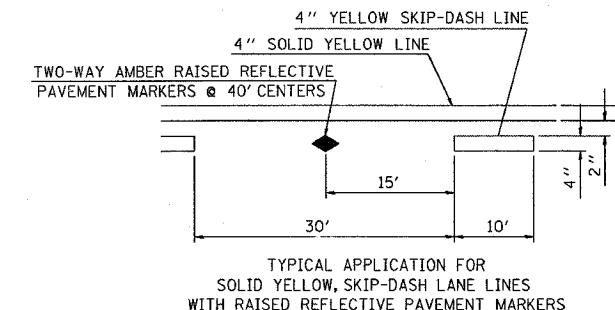
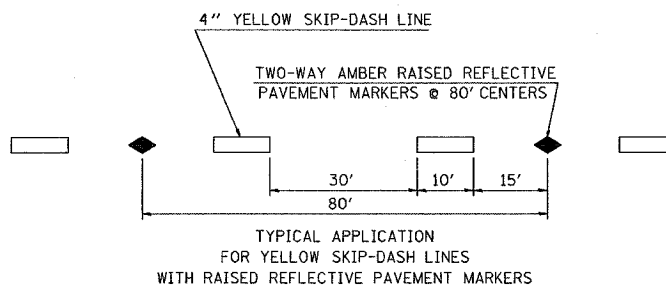
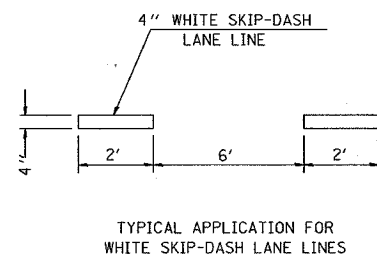
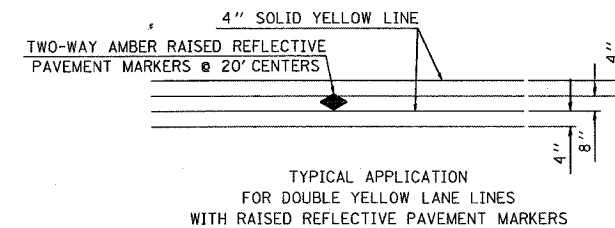
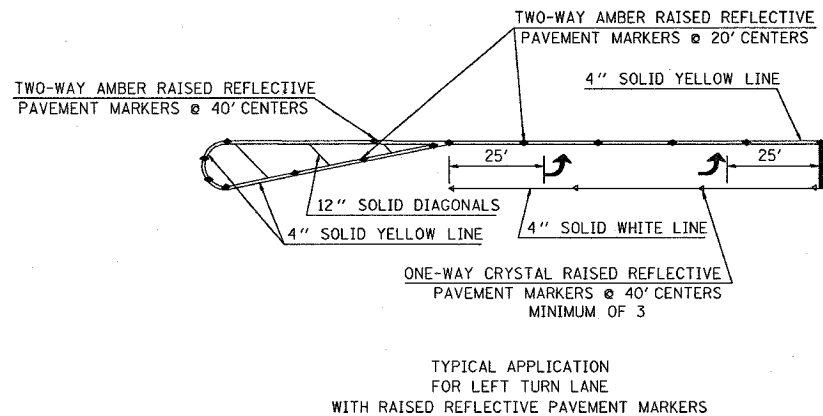
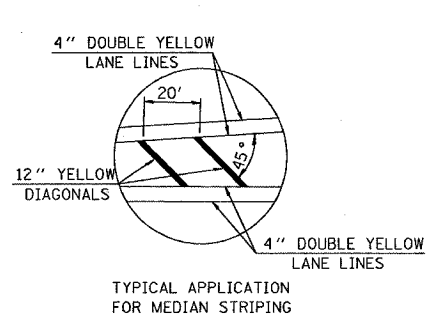


FAP ROUTE	SECTION	COUNTY	TOTAL SHEETS	SHEET NO
596	60R-2,37R-1	MADISON	502	220
STA.	TO STA.		EXISTING CONDITIONS:	
			76301	



DATE	BY
PLAN	NO.
REVISIONS	NO.
NOTED	NO.
CHECKED	NO.
APPROVED	NO.
DESIGNED	NO.
DRAWN	NO.

7/2/2004 9:38:54 AM
 C:\projects\60R-2,37R-1\plan\pavement\pavement.dgn LV:1-20,30-41,43-63
 C:\projects\60R-2,37R-1\plan\pavement\pavement.dgn LV:2,7,9,20,24,25,38
 C:\projects\60R-2,37R-1\plan\pavement\pavement.dgn LV:5,7,9,20,24,25,38
 C:\projects\60R-2,37R-1\plan\pavement\pavement.dgn LV:1,2,7,9,20,24,25,38-59,61,62,64-68,59

REVISIONS	
NAME	DATE

ILLINOIS DEPARTMENT OF TRANSPORTATION
 PAVEMENT MARKING DETAILS
 FAP ROUTE 586
 SECTION 60R-2,37R-1
 MADISON COUNTY
 DRAWN BY: