

76798

FAP ROUTE	SECTION	COUNTY	TOTAL SHEETS	SHEET NO.
604	102TS	MADISON	37	1

STATE OF ILLINOIS
DEPARTMENT OF TRANSPORTATION
DIVISION OF HIGHWAYS

**PROPOSED
HIGHWAY PLANS**

FAP ROUTE 604 (IL. 159)

SECTION 102TS

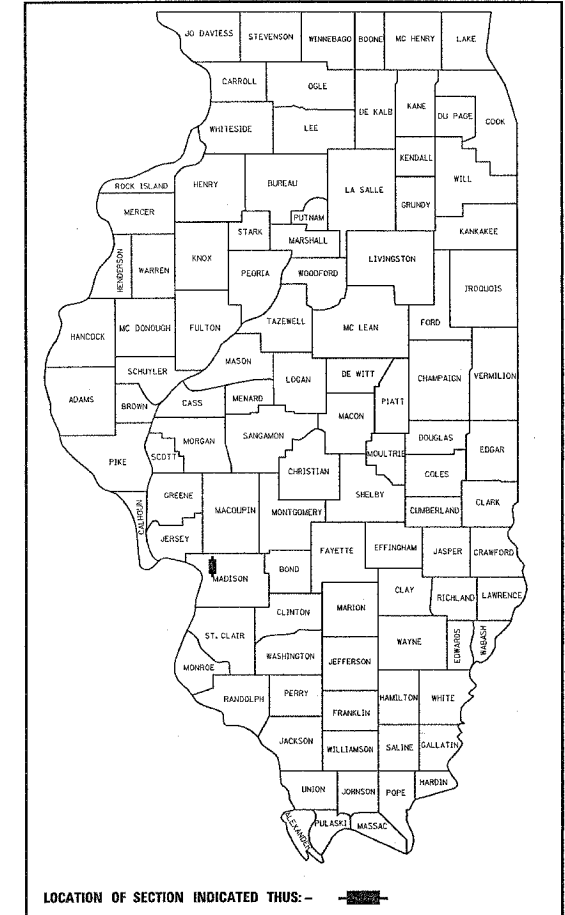
LEFT TURN LANES AND TRAFFIC SIGNAL INSTALLATION

PROJECT NO. HS-0604 (023)

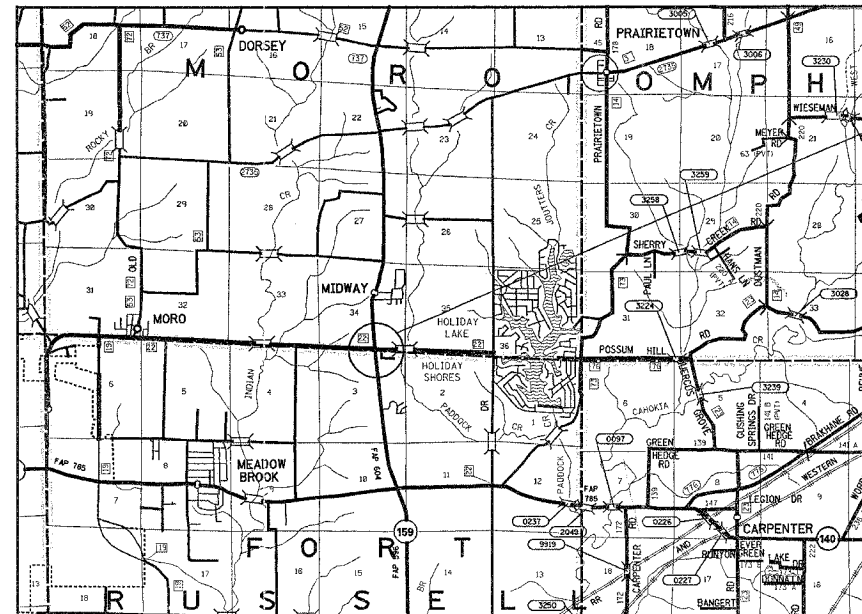
MADISON COUNTY

C-98-069-04

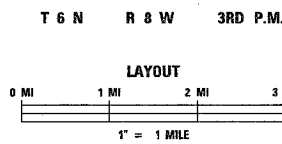
D-98-059-04



FOR INDEX OF SHEETS, SEE SHEET NO. 2

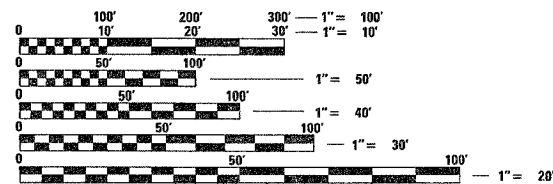


PROJECT LOCATION
IL 159 @ MORO RD.
BEGIN STA. 457+90.0
END STA. 470+70.0



GROSS LENGTH=1280 FT (0.24 MI)
NET LENGTH =1280 FT (0.24 MI)

MICROFILMED _____
REEL NUMBER _____
AWARDED _____
RESIDENT ENGINEER _____
AS BUILT CHANGES WERE MADE
ON THE FOLLOWING SHEETS



FULL SIZE PLANS HAVE BEEN PREPARED USING STANDARD
ENGINEERING SCALES. REDUCED SIZED PLANS WILL NOT
CONFORM TO STANDARD SCALES. IN MAKING MEASUREMENTS
ON REDUCED PLANS, THE ABOVE SCALES MAY BE USED.

J.U.L.I.E.
JOINT UTILITY LOCATION INFORMATION FOR EXCAVATION
1-800-892-0123

TRAFFIC DATA

FAP 604 (IL 159)	MORO ROAD
ADT (04) = 10,400	ADT (04) = 4,900
ADT (25) = 10,400	ADT (25) = 4,900
M.U. = 6.2	M.U. = 0.9
S.U. = 12.3	S.U. = 9.4

CONTRACT NO. 76798

STATE OF ILLINOIS
DEPARTMENT OF TRANSPORTATION
DIVISION OF HIGHWAYS

SUBMITTED Dec 21 20 04

Mary C. Harris
DEPUTY DIRECTOR OF HIGHWAYS
REGION FIVE ENGINEER

February 4, 20 05
Mike Hine
ENGINEER OF DESIGN AND ENVIRONMENT

February 4, 20 05
Victor M. Durkin
DIRECTOR, DIVISION OF HIGHWAYS

**PRINTED BY THE AUTHORITY
OF THE STATE OF ILLINOIS**

PROJECT ENGINEER: PATTI LEBEAU (618) 346-3179
SQUAD CONTACT: ARTHUR MUEHLFELD (618) 346-3209