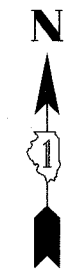
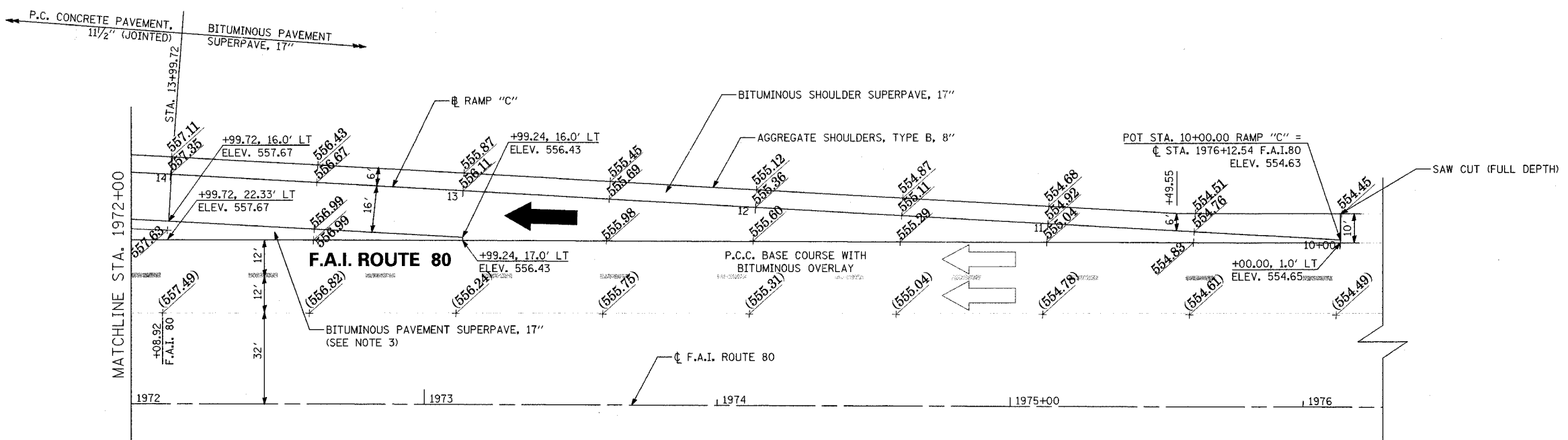
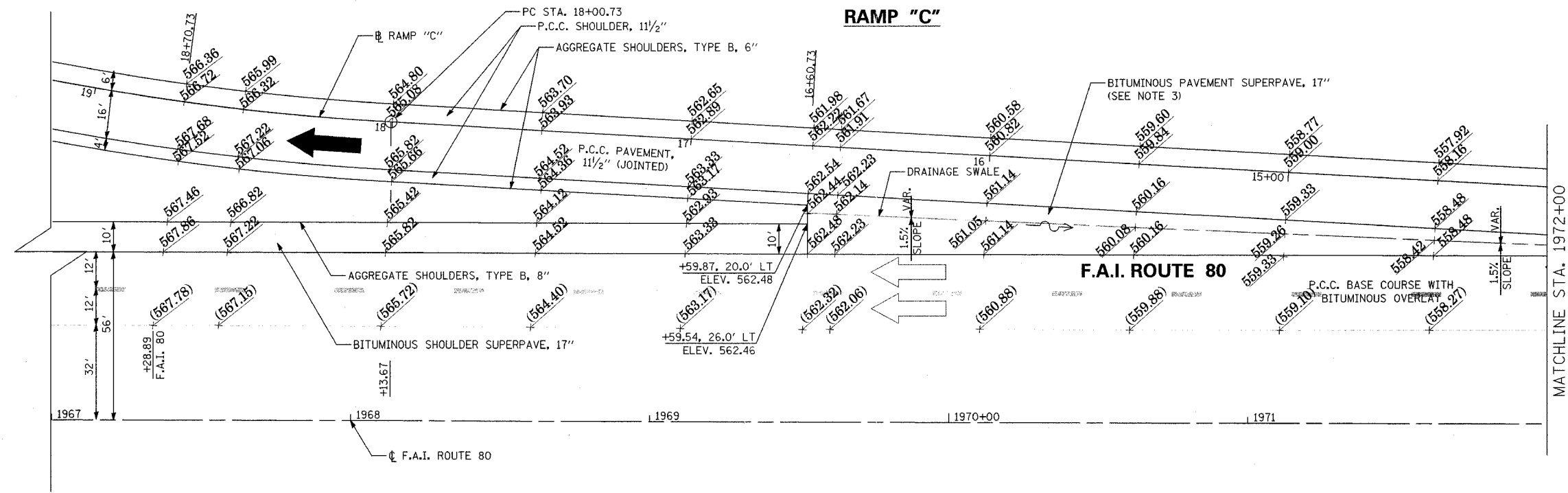


F.A.I. ROUTE	SECTION	COUNTY	TOTAL SHEETS	SHEET NO.
80-55 99-1(K,B,Y&C-B)	WILL		497	158
STA. 1967+00		TO STA. 1977+00		
FED. ROAD DIST. NO. 1 ILLINOIS FED. AID PROJECT				
CONTRACT NO. 80906				



LEGEND

- 606.22 PROPOSED ELEVATIONS @ 50' STATIONING OR AS NOTED
- (606.22) EXISTING ELEVATIONS

NOTES:

1. FOR PROPOSED GUARDRAIL LOCATIONS SEE PROPOSED PLAN SHEETS.
2. FOR PROPOSED DRAINAGE SEE PROPOSED DRAINAGE SHEETS.
3. BITUMINOUS PAVEMENT SUPERPAVE, 17" 2" POLYMERIZED BIT. CONC. SC, SP, MIX "F", N90 15" BIT. CONC. BC, SP, IL-19, N90
4. SEE SHEETS 4 THROUGH 10 FOR QUANTITIES.

REVISIONS	
NAME	DATE

STATE OF ILLINOIS
DEPARTMENT OF TRANSPORTATION
F.A.I. 80 & F.A.I. 55 INTERCHANGE
STA. 1967+00 TO STA. 1977+00
DETAILS AND ELEVATIONS
RAMP "C"

SCALE: 1" = 20'
DATE: JANUARY, 2005

DRAWN BY: NLP
CHECKED BY: MJL

DATE: 01/03/2005
FILENAME: n:\p02\8890\2890-02\design\detail\terminal\detail_sheets\2890-ramp-c-ec.dgn