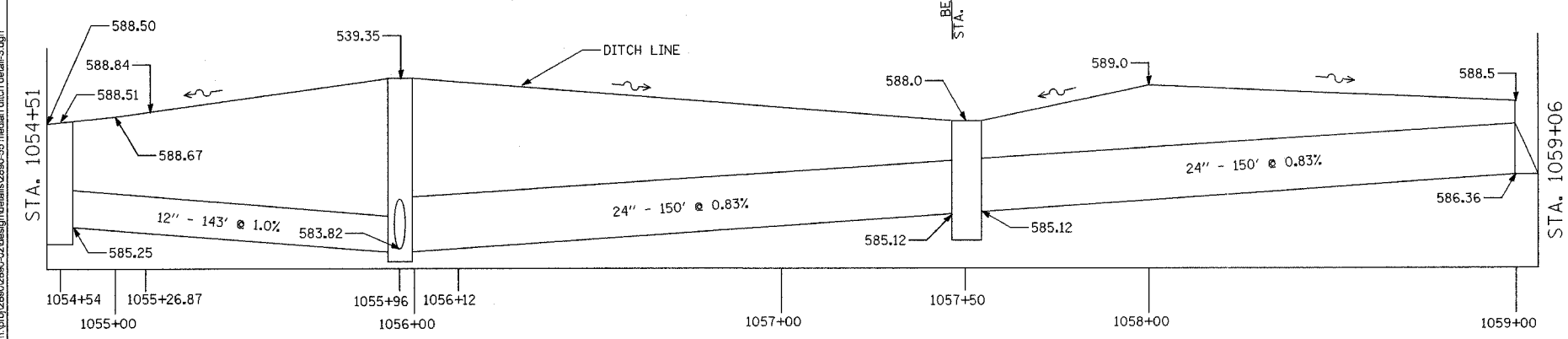
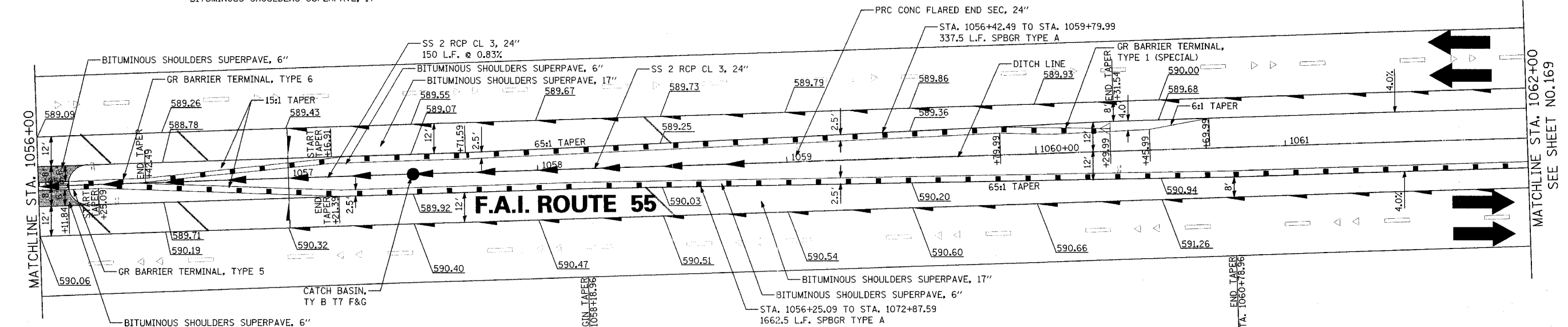
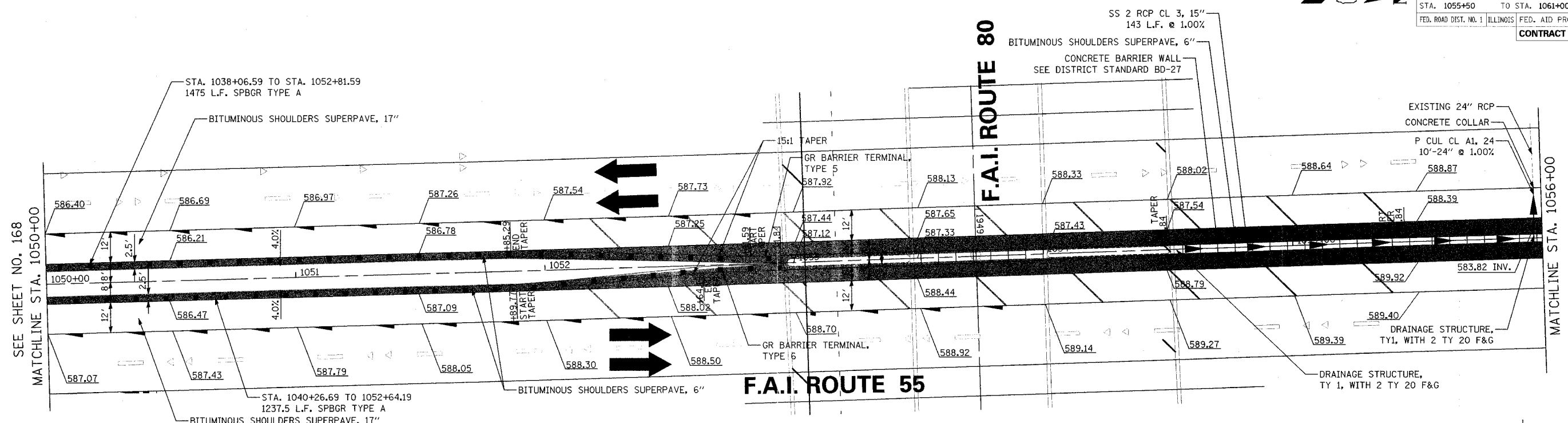


| | | | | |
|--------------------------------|---------|------------------|--------------|-----------|
| F.A.I. ROUTE | SECTION | COUNTY | TOTAL SHEETS | SHEET NO. |
| 80-55 99-1(K,B,Y&C-B) | WILL | | 497 | 169 |
| STA. 1055+50 TO STA. 1061+00 | | | | |
| FED. ROAD DIST. NO. 1 ILLINOIS | | FED. AID PROJECT | | |
| CONTRACT NO. 80906 | | | | |



- NOTE:
- FOR DRAINAGE PLAN SEE SHEET 143.
 - FOR DIFFERENTIAL P.G.L USE CONCRETE ADJUSTMENT RINGS. SEE DISTRICT 1 STANDARDS

| REVISIONS | |
|-----------|------|
| NAME | DATE |
| | |
| | |
| | |
| | |
| | |
| | |
| | |

STATE OF ILLINOIS
DEPARTMENT OF TRANSPORTATION
F.A.I. 80 & F.A.I. 55 INTERCHANGE
F.A.I. ROUTE 55 MEDIAN
AND GUARDRAIL DETAILS
STA. 1050+00 TO STA. 1062+00

SCALE: 1" = 20'
DATE: JANUARY, 2005

DRAWN BY: NLP
CHECKED BY: MJL

DATE: 01/03/2005
FILENAME: n:\proj\2860\2860-02\design\details\2860_55_median_ditch_detail_3.dgn