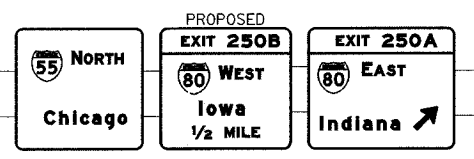
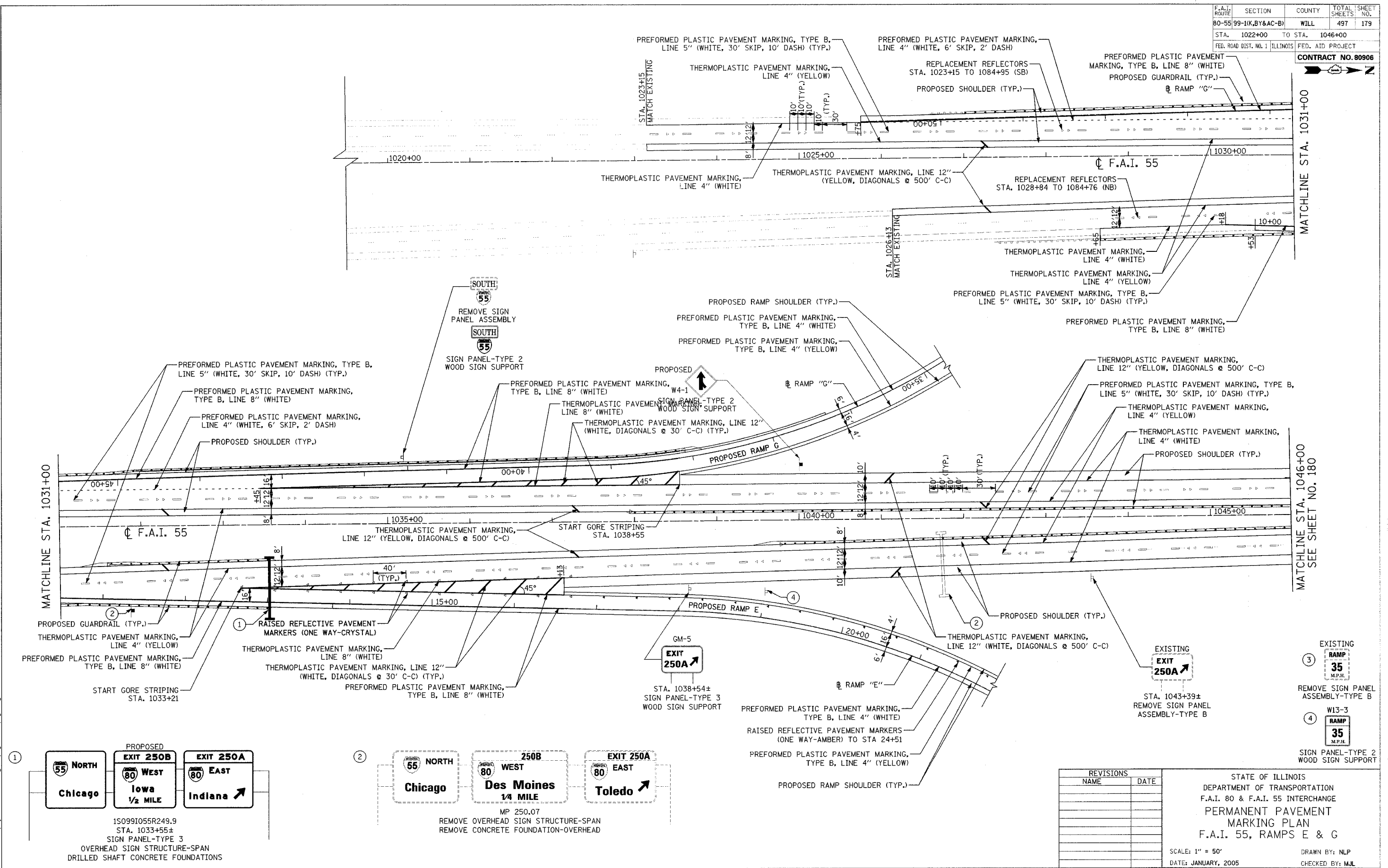



F.A.I. ROUTE	SECTION	COUNTY	TOTAL SHEETS	SHEET NO.
80-55	99-1(K, BY&AC-B)	WILL	497	179
STA. 1022+00 TO STA. 1046+00		FED. ROAD DIST. NO. 1	ILLINOIS	FED. AID PROJECT

CONTRACT NO. 80906



150991055R249.9
 STA. 1033+55±
 SIGN PANEL-TYPE 3
 OVERHEAD SIGN STRUCTURE-SPAN
 DRILLED SHAFT CONCRETE FOUNDATIONS



MP 250.07
 REMOVE OVERHEAD SIGN STRUCTURE-SPAN
 REMOVE CONCRETE FOUNDATION-OVERHEAD

REVISIONS	
NAME	DATE

STATE OF ILLINOIS
 DEPARTMENT OF TRANSPORTATION
 F.A.I. 80 & F.A.I. 55 INTERCHANGE
 PERMANENT PAVEMENT
 MARKING PLAN
 F.A.I. 55, RAMPS E & G

SCALE: 1" = 50'
 DATE: JANUARY, 2005
 DRAWN BY: NLP
 CHECKED BY: MJL

DATE: 01/02/2005
 FILENAME: I:\proj\28002800.dwg