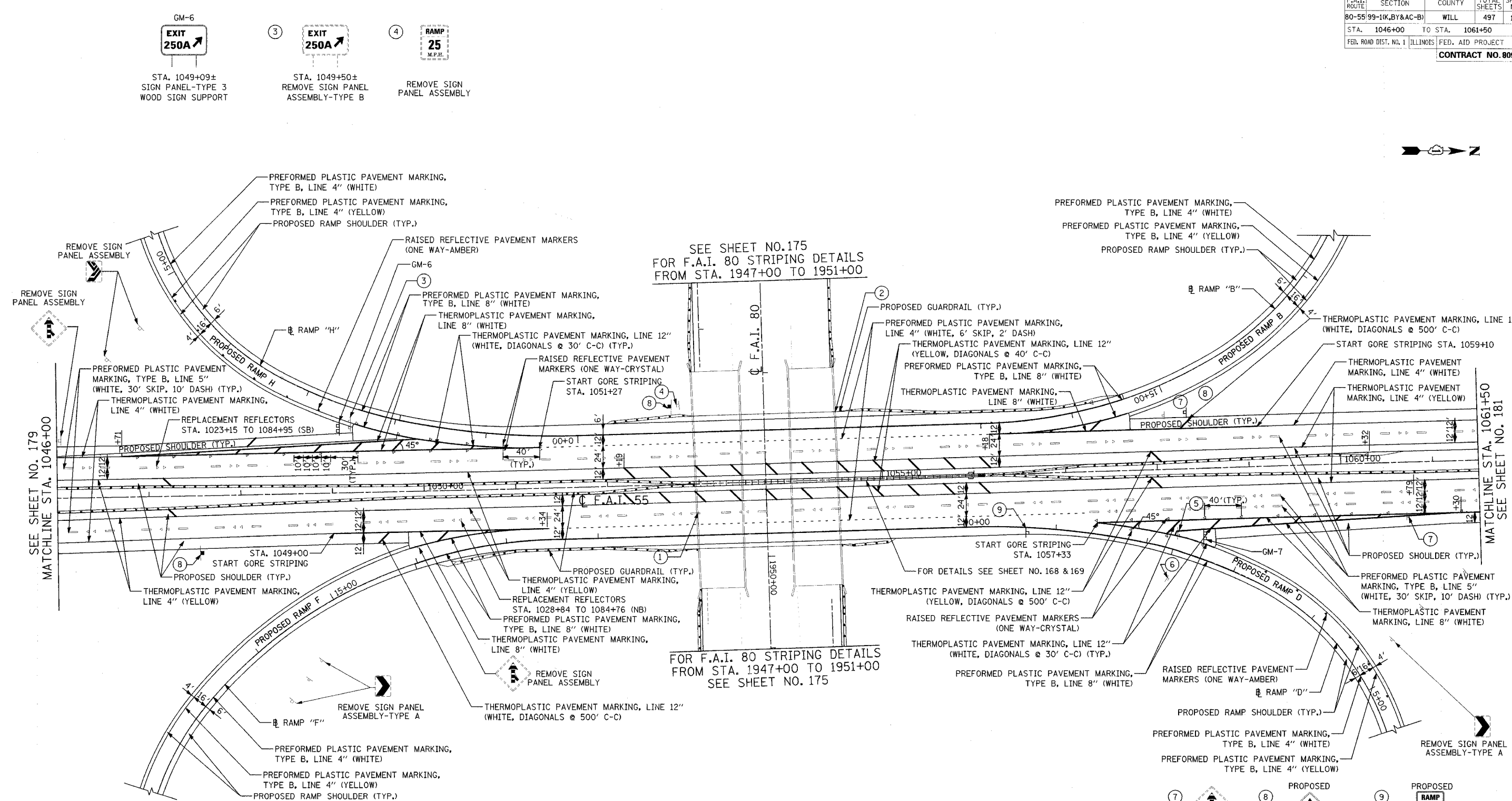
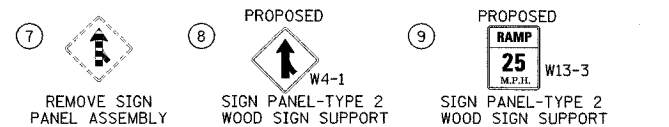
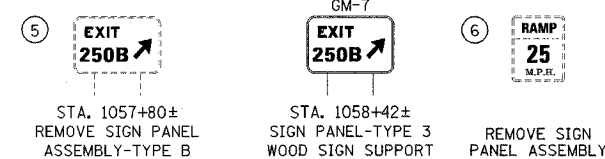
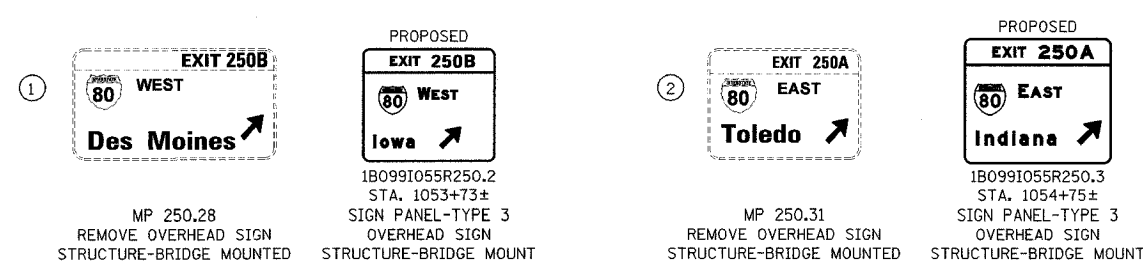


F.A.I. ROUTE	SECTION	COUNTY	TOTAL SHEETS	SHEET NO.
80-55-99-1(K, BY&AC-B)	WILL	ILLINOIS	497	180
STA. 1046+00 TO STA. 1061+50		FED. AID PROJECT		
CONTRACT NO. 80906				



SEE SHEET NO. 175
FOR F.A.I. 80 STRIPING DETAILS
FROM STA. 1947+00 TO 1951+00

FOR F.A.I. 80 STRIPING DETAILS
FROM STA. 1947+00 TO 1951+00
SEE SHEET NO. 175



REVISIONS	
NAME	DATE

STATE OF ILLINOIS
 DEPARTMENT OF TRANSPORTATION
 F.A.I. 80 & F.A.I. 55 INTERCHANGE
 PERMANENT PAVEMENT
 MARKING PLAN
 F.A.I. 55, RAMPS B, D, F & H
 SCALE: 1" = 50'
 DATE: JANUARY, 2005
 DRAWN BY: NLP
 CHECKED BY: MJL

DATE: 01/03/2005
 FILENAME: n:\proj\2800\2800-02\design\marking\2800-01.dgn