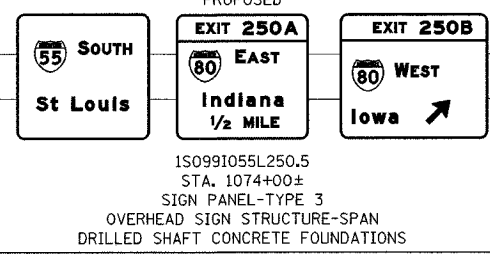

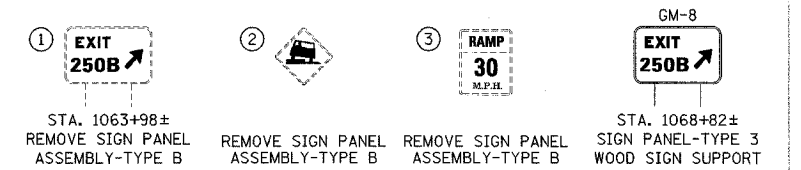
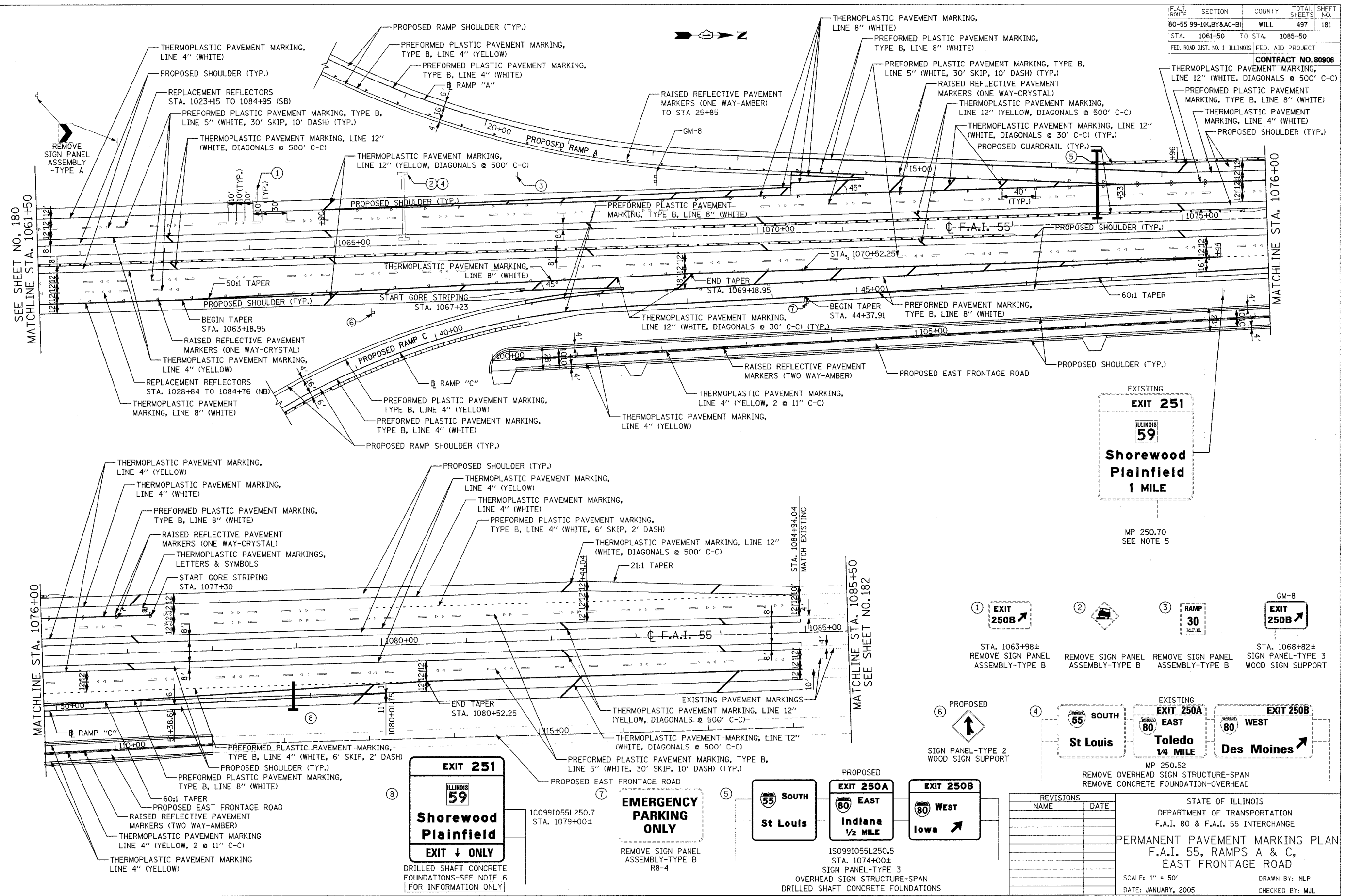


F.A.I. ROUTE	SECTION	COUNTY	TOTAL SHEETS	SHEET NO.
80-55-99-10K, BY&AC-B)	WILL		497	181
STA. 1061+50 TO STA. 1085+50		CONTRACT NO. 80906		
FED. ROAD DIST. NO. 1		ILLINOIS FED. AID PROJECT		



REVISIONS	
NAME	DATE

STATE OF ILLINOIS
DEPARTMENT OF TRANSPORTATION
F.A.I. 80 & F.A.I. 55 INTERCHANGE
PERMANENT PAVEMENT MARKING PLAN
F.A.I. 55, RAMPS A & C,
EAST FRONTAGE ROAD
SCALE: 1" = 50'
DATE: JANUARY, 2005
DRAWN BY: NLP
CHECKED BY: MJL

DATE: 01/02/2005
FILENAME: n:\proj\2880\2880-02\design\striping\2880-striping-06.dgn