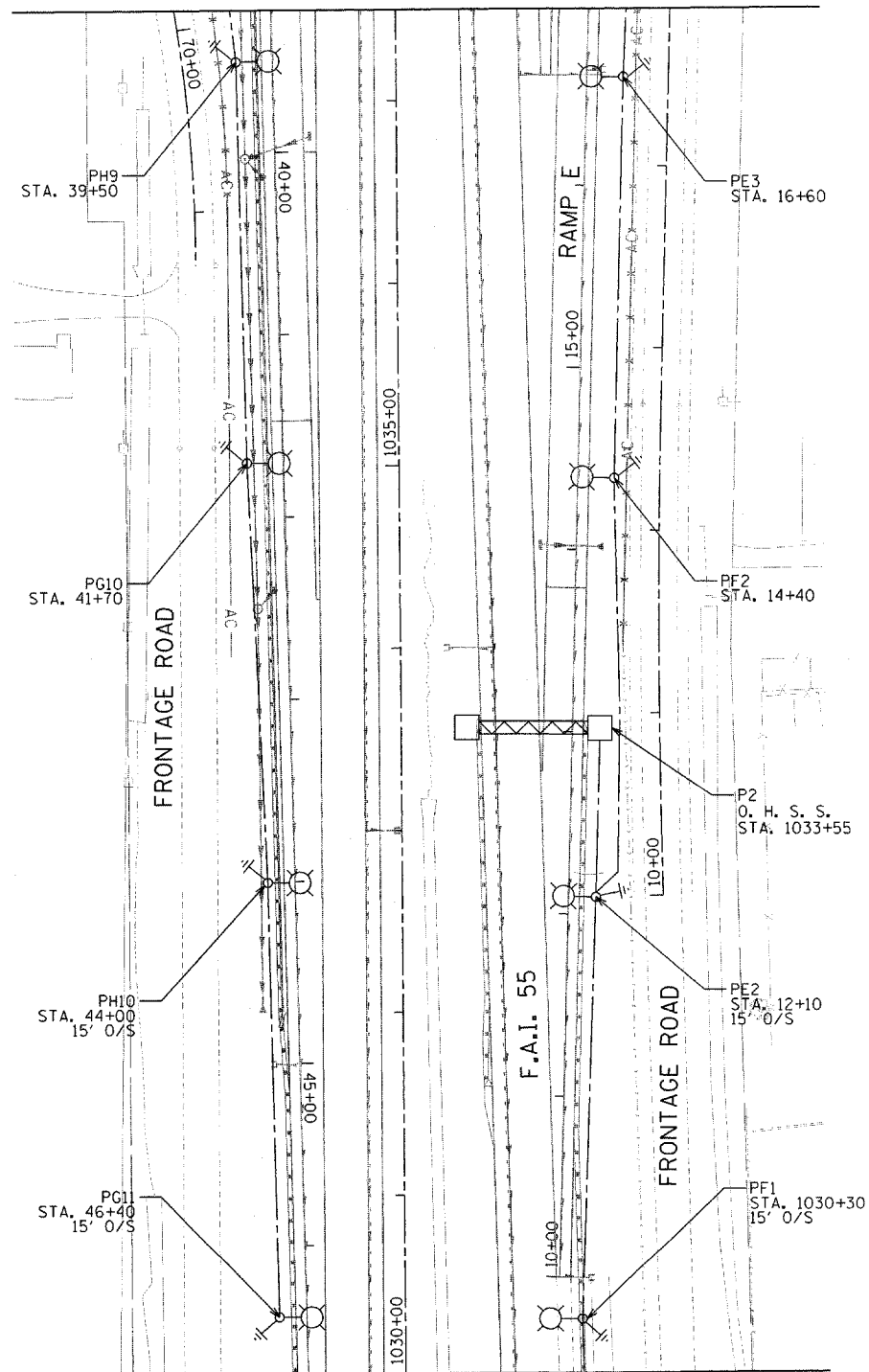


F.A.I. ROUTE	SECTION	COUNTY	TOTAL SHEETS	SHEET NO.
80-55	99-1(K,BY&AC-B)	WILL	497	226
STA. 1024+00		TO STA. 1037+50		
FED. ROAD DIST. NO. 1		ILLINOIS FED. AID PROJECT		

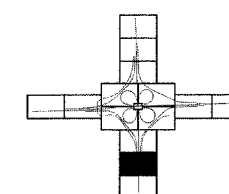
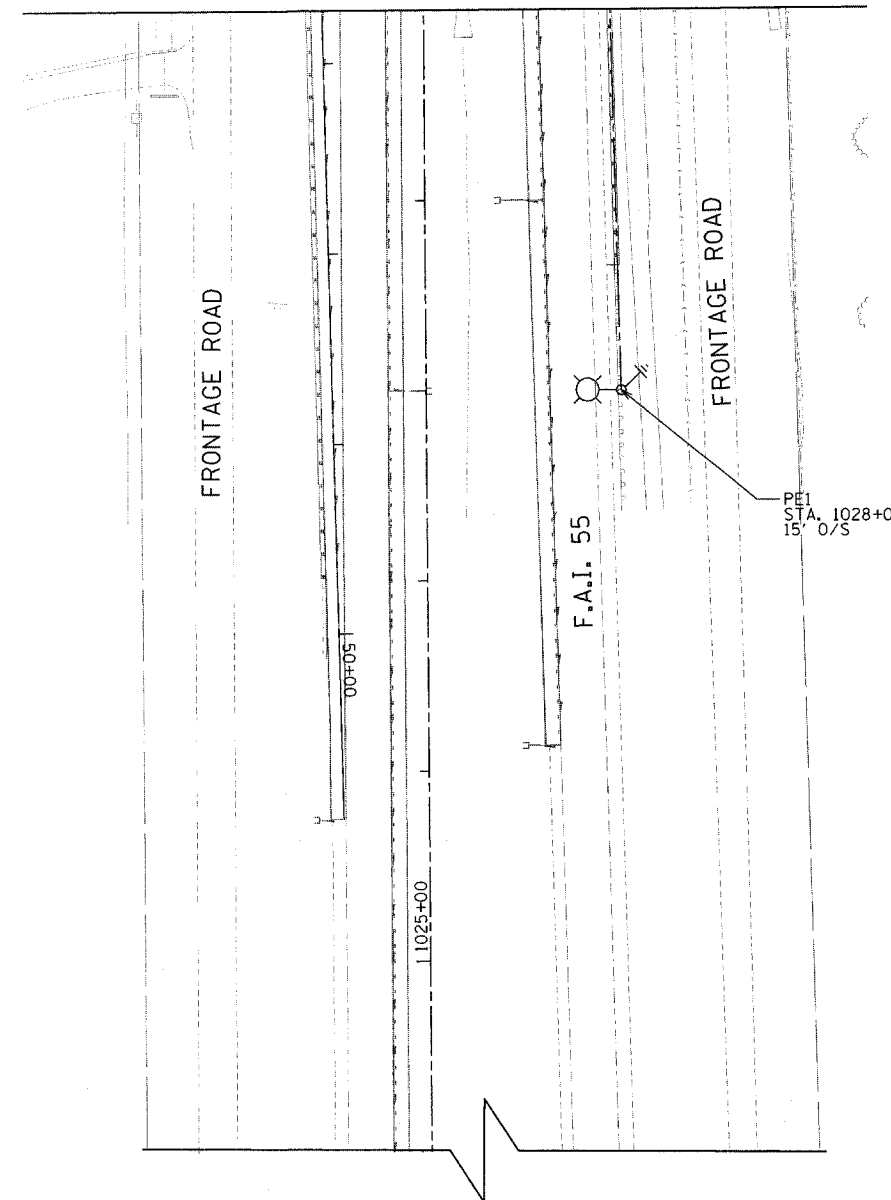


SEE SHEET 227  
MATCH LINE STA. 1037+50



MATCH LINE STA. 1030+00

MATCH LINE STA. 1030+00



PLAN SHEET LOCATION

REVISIONS	
NAME	DATE

STATE OF ILLINOIS  
DEPARTMENT OF TRANSPORTATION  
F.A.I. 80 & F.A.I. 55 INTERCHANGE

LIGHTING PLAN  
F.A.I. 55, RAMPS "E" & "G"

SCALE: 1" = 50'  
DATE: JANUARY, 2005

DRAWN BY: JMV  
CHECKED BY: AC