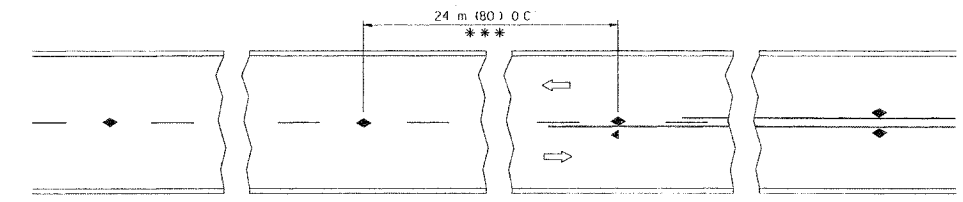


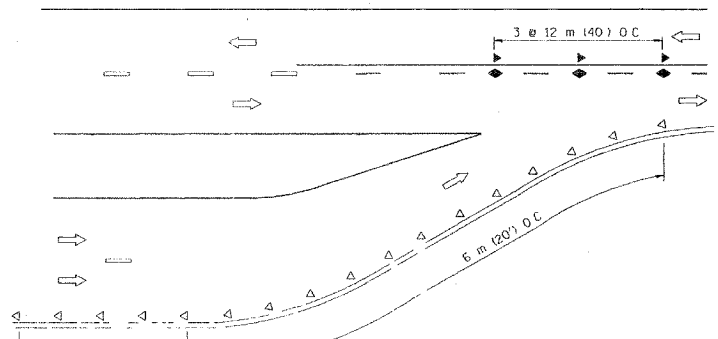
P & S	SECTION	COUNTY	TOTAL SHEETS	SHEET NO
80-55	99-1(K,BY&AC-B)	WILL	497	357
STA	TO STA			
FED ROAD DIST NO	ILLINOIS	FED AID PROJECT		

#80906

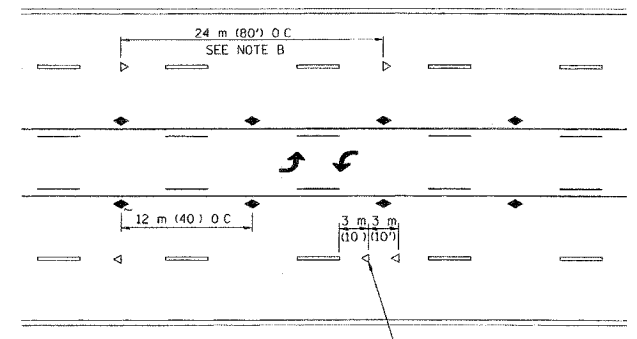


*** REDUCE TO 12 m (40') O.C. ON CURVES WITH POSTED OR ADVISORY SPEED TO km/h (45 MPH) OR LESS

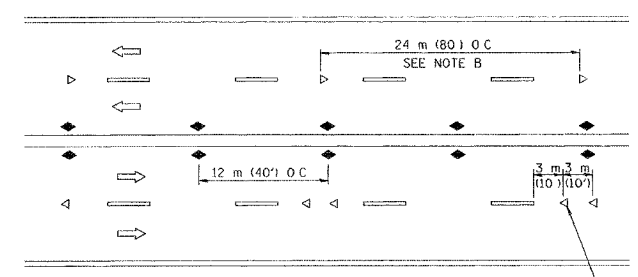
TWO-LANE/TWO-WAY



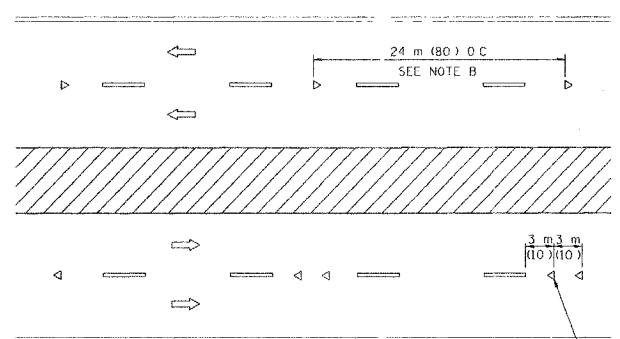
LANE REDUCTION TRANSITION



TWO-WAY LEFT TURN



MULTI-LANE/UNDIVIDED



MULTI-LANE/DIVIDED

GENERAL NOTES

- 1 MARKERS USED WITH DASHED LINES SHALL BE CENTERED IN THE GAP BETWEEN SEGMENTS
- 2 MARKERS USED ADJACENT TO SOLID LINES SHALL BE OFFSET 50 TO 75 (2 TO 3') TOWARD TRAFFIC AS SHOWN
- 3 MARKERS THROUGH TANGENTS LESS THAN 150 m (500') IN LENGTH BETWEEN CURVES SHALL BE INSTALLED AT THE LESSER OF THE TWO CURVE SPACINGS

SYMBOLS

- YELLOW STRIPE
- WHITE STRIPE
- ◀ ONE-WAY AMBER MARKER
- ◁ ONE-WAY CRYSTAL MARKER (W/O)
- ◆ TWO-WAY AMBER MARKER

LANE MARKER NOTES

- B REDUCE TO 12 m (40') O.C. ON CURVES WHERE ADVISORY SPEEDS ARE 20 km/h (10 MPH) LOWER THAN POSTED SPEEDS
- A USE DOUBLE LANE LINE MARKERS SPACED AS SHOWN

DESIGN NOTES

- 1 DOUBLE LANE LINE MARKERS SHALL BE USED UNLESS SPECIFIED OTHERWISE
- 2 EXCEPT AS SHOWN ON THE LANE REDUCTION TRANSITION AND FREEWAY EXIT RAMP DETAIL, MARKERS ARE NOT TO BE SPECIFIED ON RIGHT EDGE LINES
- 3 THE EXACT MARKER LIMITS, SPACING, AND COLOR SHOULD BE INCLUDED IN THE PLANS
- 4 MARKERS SHOULD NOT BE USED ALONGSIDE CURBS EXCEPT FOR EXTREMELY SHORT SECTIONS OF CURBS WHERE NOT MORE THAN TWO MARKERS WOULD BE INVOLVED

All dimensions are in millimeters (inches) unless otherwise shown

ILLINOIS DEPARTMENT OF TRANSPORTATION

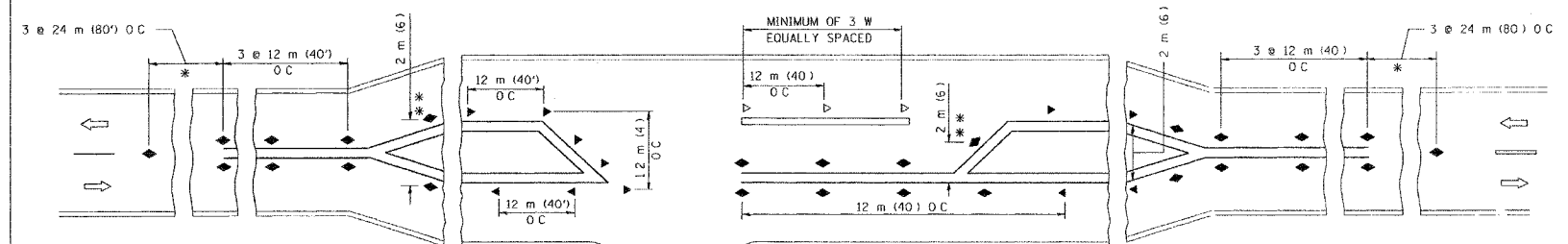
TYPICAL APPLICATIONS
RAISED REFLECTIVE PAVEMENT MARKERS
(SNOW-PLOW RESISTANT)

REVISIONS	
NAME	DATE
T RAMMACHER	09-19-94
T RAMMACHER	03-12-99
T RAMMACHER	01-06-00

SCALE NONE
DATE 10/18/2002

DRAWN BY CADD
CHECKED BY

TC-11
REVISION DATE 01/06/00



LEFT TURN

* SEE TWO-LANE/TWO-WAY WHERE MARKERS CONTINUE
** WHERE THE MEDIAN WIDTH IS 2 m (6') OR LESS USE TWO-WAY MARKERS