

FINAL SURVEYED SURVEY TEMPLATE AREAS CHECKED

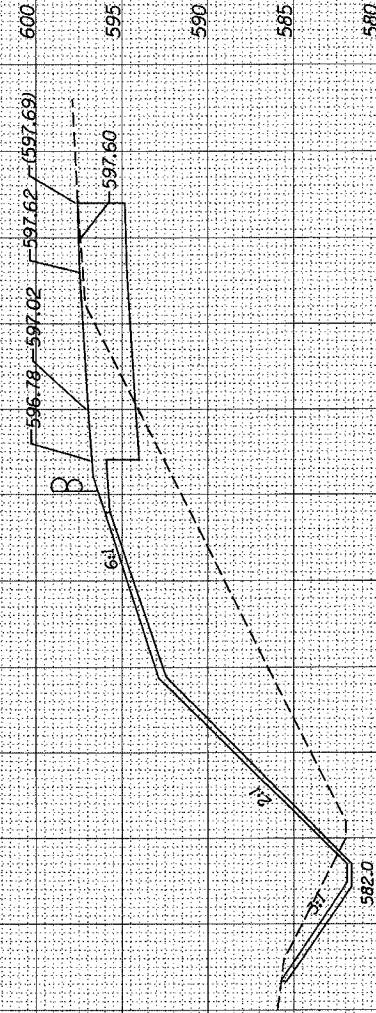
ORIGINAL SURVEYED SURVEY TEMPLATE AREAS CHECKED

CAD FILE: 10262026


FILENAME: n:\proj\26800\690-02\dwg\grd\10262026.dwg

F.A. RT.	SECTION	COUNTY	TOTAL SHEETS	SHEET NO.
80-55	99-NK, BY&AC-BI	WILL	497	411
STA. 1924+00	TO STA. 1928+00	WB F.A.I. 80		
FED. ROAD DIST. NO.	ILLINOIS	FED. AID PROJECT		


CONTRACT NO. 80906	1924 + 00 WB F.A.I. 80	575	50
--------------------	---------------------------------	-----	----




STAGE 1  
REMOVAL OF UNSUITABLE MATERIAL 57 SQ. FT.  
EARTH EXCAVATION 7 SQ. FT.  
FURNISHED EXCAVATION 207 SQ. FT.  
TOPSOIL 21 SQ. FT.




STAGE 1  
REMOVAL OF UNSUITABLE MATERIAL 47 SQ. FT.  
EARTH EXCAVATION 8 SQ. FT.  
FURNISHED EXCAVATION 115 SQ. FT.  
TOPSOIL 16 SQ. FT.



STAGE 1  
REMOVAL OF UNSUITABLE MATERIAL 46 SQ. FT.  
EARTH EXCAVATION 8 SQ. FT.  
FURNISHED EXCAVATION 84 SQ. FT.  
TOPSOIL 15 SQ. FT.



STAGE 1  
REMOVAL OF UNSUITABLE MATERIAL 65 SQ. FT.  
EARTH EXCAVATION 8 SQ. FT.  
FURNISHED EXCAVATION 101 SQ. FT.  
TOPSOIL 21 SQ. FT.



STAGE 1  
REMOVAL OF UNSUITABLE MATERIAL 70 SQ. FT.  
EARTH EXCAVATION 12 SQ. FT.  
FURNISHED EXCAVATION 77 SQ. FT.  
TOPSOIL 16 SQ. FT.

SCALE:  
HORIZONTAL 1" = 10'  
VERTICAL 1" = 5'