

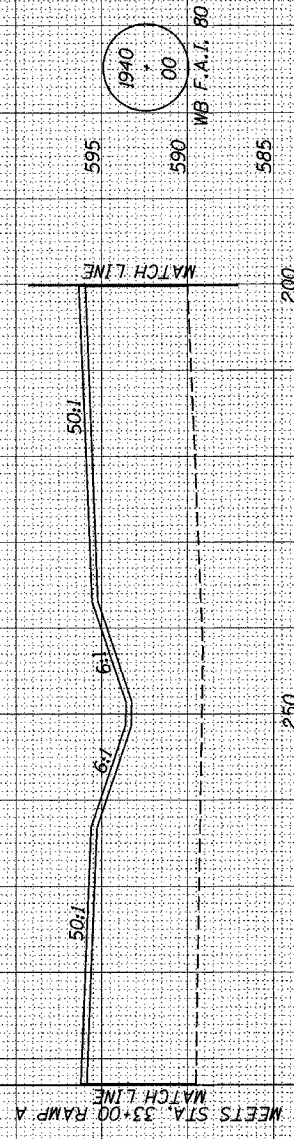
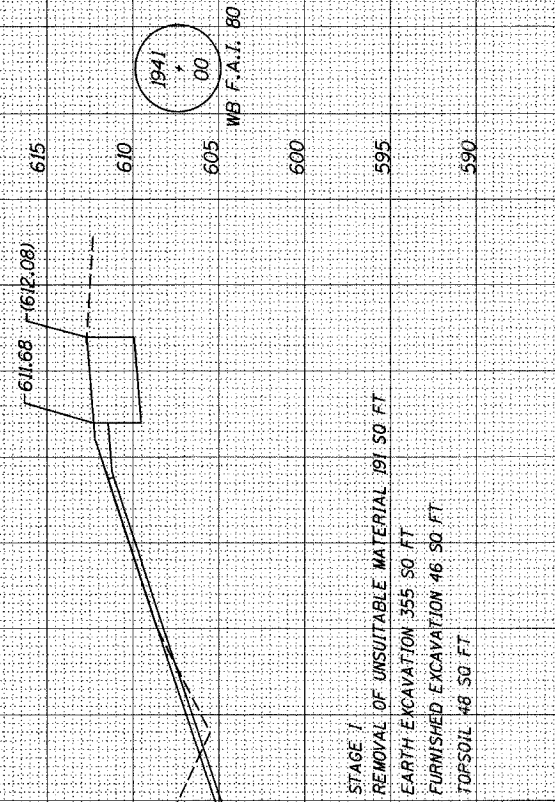
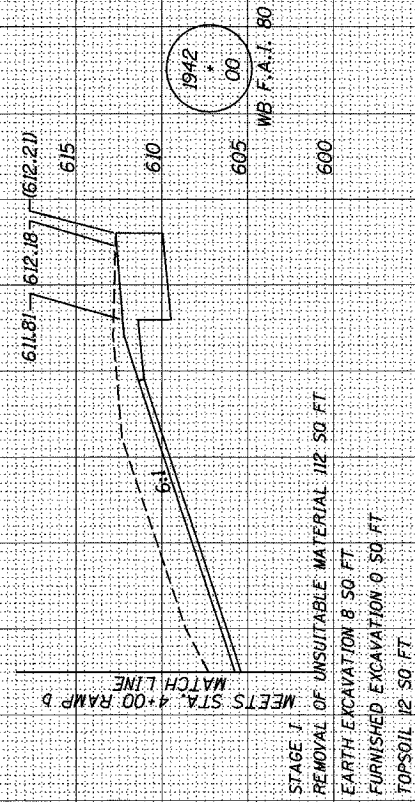
ORIGINAL SURVEY
 SURVEY NO. _____
 NOTE BOOK NO. _____
 TEMPLATE NO. _____
 AREAS CHECKED _____

ORIGINAL SURVEY
 SURVEY NO. _____
 NOTE BOOK NO. _____
 TEMPLATE NO. _____
 AREAS CHECKED _____

DATE: 10/20/25

FILENAME: n:\proj\2580\2580 02\dwg\tbl\tbl80\2580.tbl\80-14.dwg

F.A. RTE.	SECTION	COUNTY	TOTAL SHEETS	SHEET NO.
80-55	99-1K, BY&AC-B	WILL	497	415
STA. 1940+00 TO STA. 1942+00			WB F.A.I. 80	
FED. ROAD DIST. NO. ILLINOIS FED. AID PROJECT				
CONTRACT NO. 80906				



SCALE:
 HORIZONTAL 1" = 10'
 VERTICAL 1" = 5'