

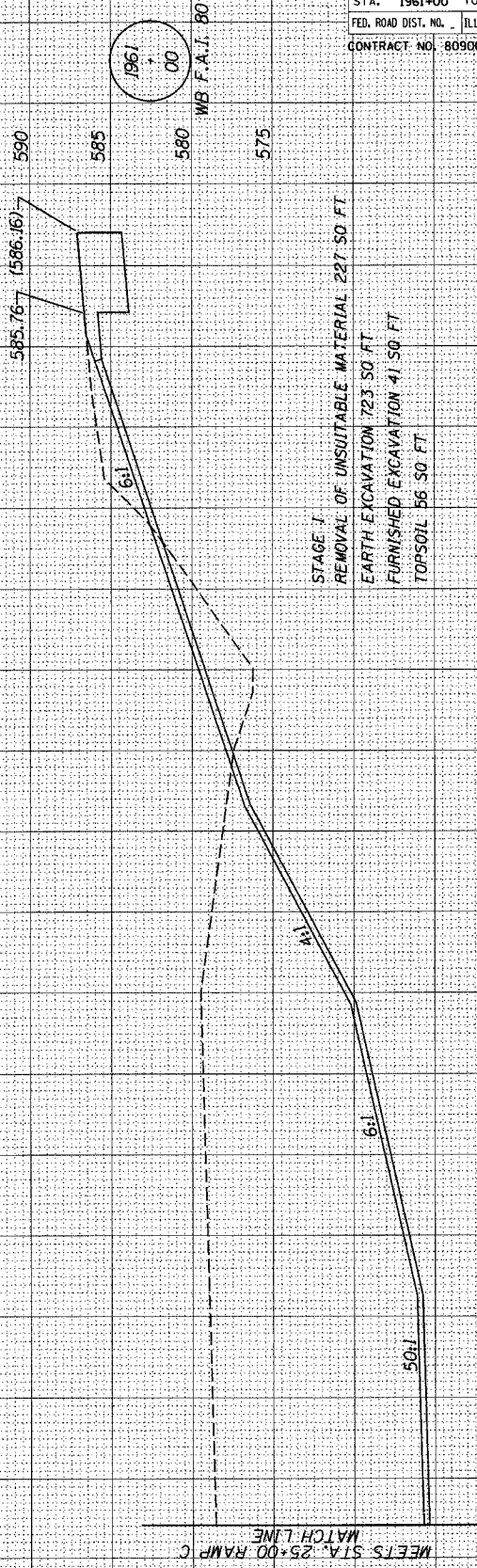
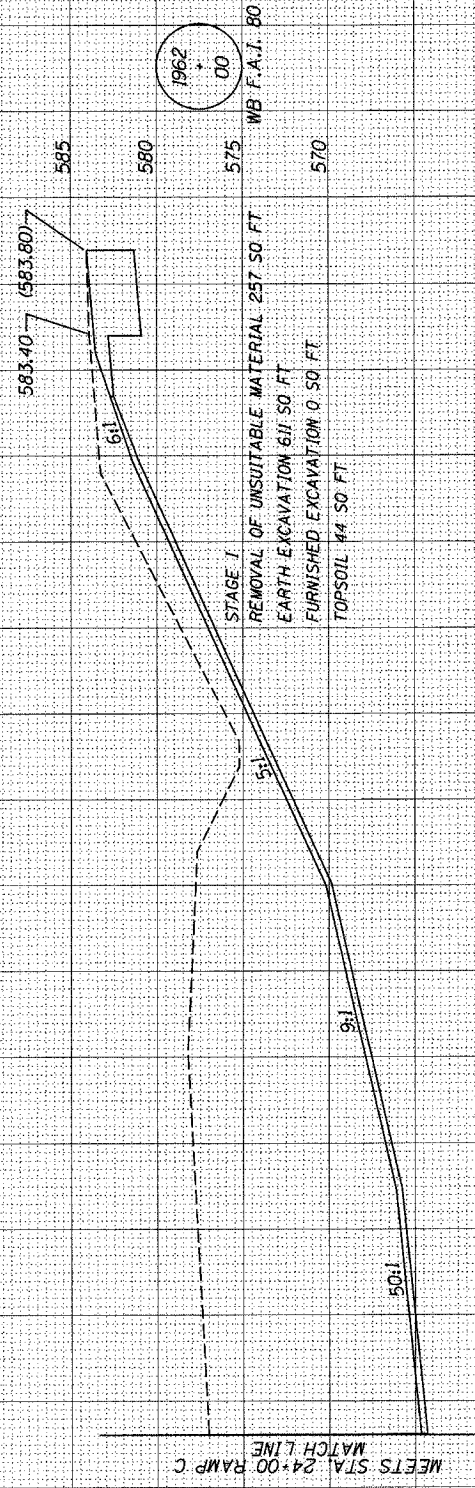
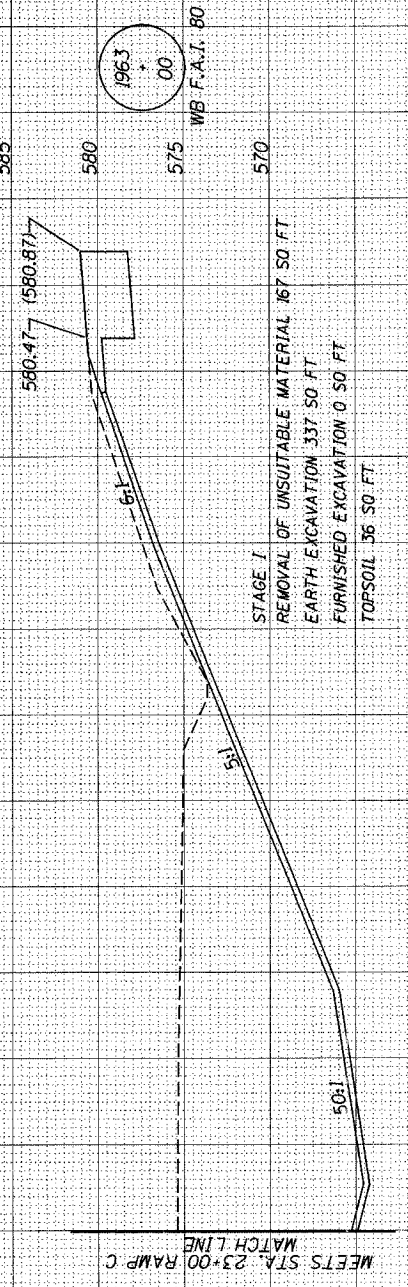
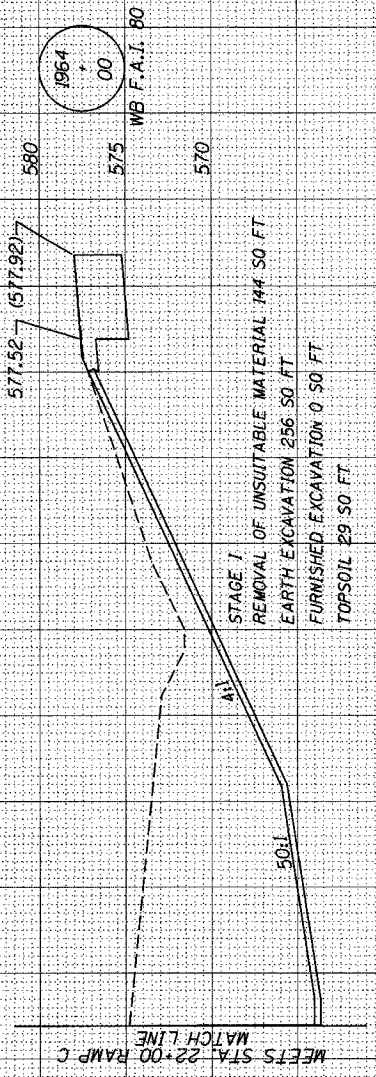
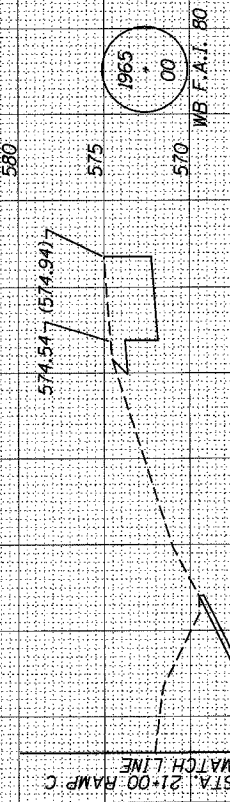
FINAL  
SURVEY  
CONVERTED  
PLOTTED  
TEMPLATE  
AREAS  
CHECKED

ORIGINAL  
SURVEY  
CONVERTED  
PLOTTED  
TEMPLATE  
AREAS  
CHECKED

DATE: 10/20/05

FILENAME: s:\proj\2280\2280-02\magn\kws\2280-1a80-11.dgn

F.A. RTE.	SECTION	COUNTY	TOTAL SHEETS	SHEET NO.
80-55	99-16, BY&AC-BI	WILL	497	418
STA. 1961+00 TO STA. 1965+00		WB F.A.I. 80		
FED. ROAD DIST. NO.		ILLINOIS FED. AID PROJECT		
CONTRACT NO.		80906		



SCALE:  
HORIZONTAL 1" = 10'  
VERTICAL 1" = 5'

50  
100  
150  
200