

FINAL SURVEY PLOTTED
 NOTE BOOK AREAS CHECKED

ORIGINAL SURVEY PLOTTED
 NOTE BOOK AREAS CHECKED

DATE: 11/2/2005

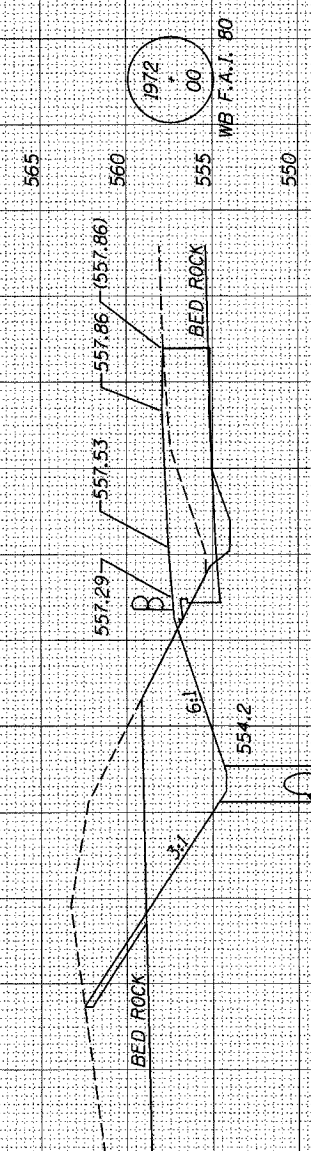
FILENAME: i:\proj\2290\2290-02.dwg

F.A. RTE.	SECTION	COUNTY	TOTAL SHEETS	SHEET NO.
80-55	99-1K, BY&AC-BI	WILL	497	419
STA. 1970+00 TO STA. 1972+00		WB F.A.I. 80		
FED. ROAD DIST. NO.		ILLINOIS FED. AID PROJECT		
CONTRACT NO. 80906				

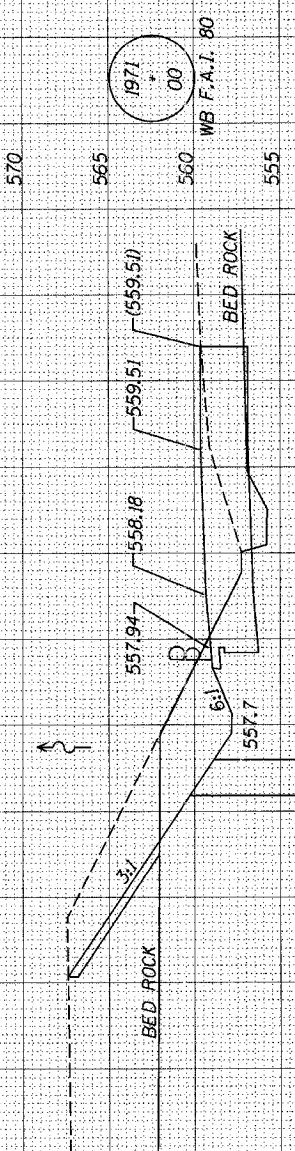
EXIST R.O.W.

EXIST R.O.W.

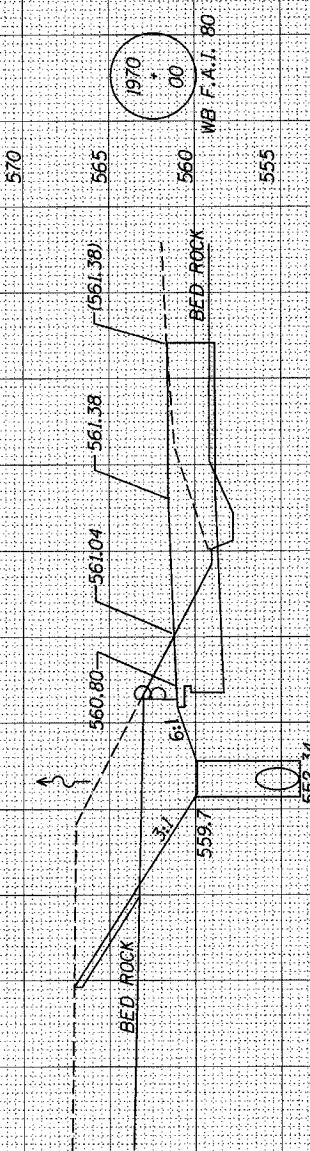
EXIST R.O.W.



STAGE 1
 REMOVAL OF UNSUITABLE MATERIAL 105 SO. FT
 EARTH EXCAVATION 40 SO. FT
 FURNISHED EXCAVATION 0 SO. FT
 ROCK EXCAVATION 99 SO. FT
 TOPSOIL 5 SO. FT



STAGE 1
 REMOVAL OF UNSUITABLE MATERIAL 90 SO. FT
 EARTH EXCAVATION 16 SO. FT
 FURNISHED EXCAVATION 0 SO. FT
 ROCK EXCAVATION 69 SO. FT
 TOPSOIL 9 SO. FT



STAGE 1
 REMOVAL OF UNSUITABLE MATERIAL 99 SO. FT
 EARTH EXCAVATION 27 SO. FT
 FURNISHED EXCAVATION 0 SO. FT
 ROCK EXCAVATION 92 SO. FT
 TOPSOIL 5 SO. FT

SCALE:
 HORIZONTAL 1" = 10'
 VERTICAL 1" = 5'

50

100

150