

F.A. RTE.	SECTION	COUNTY	TOTAL SHEETS	SHEET NO.
80-55	99-10, BY&AC-BI	WILL	497	457
STA. 17+00	TO STA. 20+00		RAMPE	
FED. ROAD DIST. NO.	ILLINOIS	FED. AID PROJECT		

CONTRACT NO. 80906

585

580

575

570

585

580

575

570

585

580

575

570

585

580

575

570

585

580

575

570

580

575

570

20
•
00

19
•
00

18
•
00

17
•
00

585

580

575

570

585

580

575

570

585

580

575

570

585

580

575

570

585

580

575

570

580

575

570

585

580

575

570

100

50

0

50

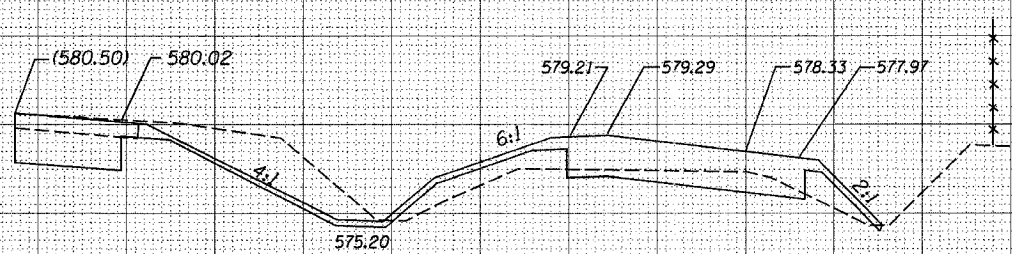
100

SCALE:
HORIZONTAL 1" = 10'
VERTICAL 1" = 5'

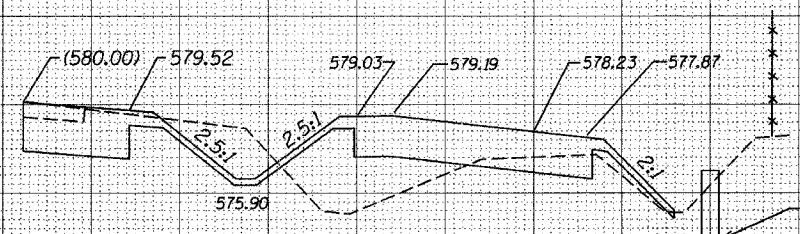
DATE	
BY	
FINAL SURVEY	SURVEYED
NOTE BOOK NO.	PLOTTED
	TEMPLATE
	AREAS CHECKED

DATE	
BY	
ORIGINAL SURVEY	SURVEYED
NOTE BOOK NO.	PLOTTED
	TEMPLATE
	AREAS CHECKED

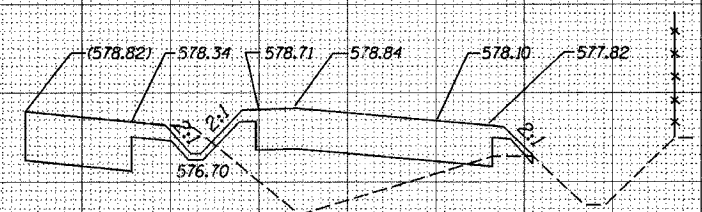
DATE: 12/20/06
 FILENAME: n:\proj\2894\2890-07\sheet\sheet17.dwg



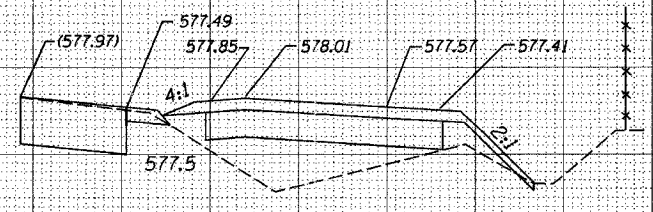
STAGE I
 REMOVAL OF UNSUITABLE MATERIAL 72 SQ FT
 EARTH EXCAVATION 10 SQ FT
 FURNISHED EXCAVATION 27 SQ FT
 TOPSOIL 17 SQ FT



STAGE I
 REMOVAL OF UNSUITABLE MATERIAL 63 SQ FT
 EARTH EXCAVATION 9 SQ FT
 FURNISHED EXCAVATION 52 SQ FT
 TOPSOIL 11 SQ FT



STAGE I
 REMOVAL OF UNSUITABLE MATERIAL 36 SQ FT
 EARTH EXCAVATION 9 SQ FT
 FURNISHED EXCAVATION 60 SQ FT
 TOPSOIL 8 SQ FT



STAGE I
 REMOVAL OF UNSUITABLE MATERIAL 27 SQ FT
 EARTH EXCAVATION 9 SQ FT
 FURNISHED EXCAVATION 56 SQ FT
 TOPSOIL 4 SQ FT