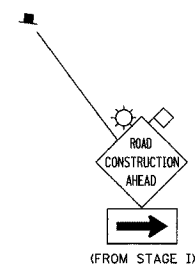
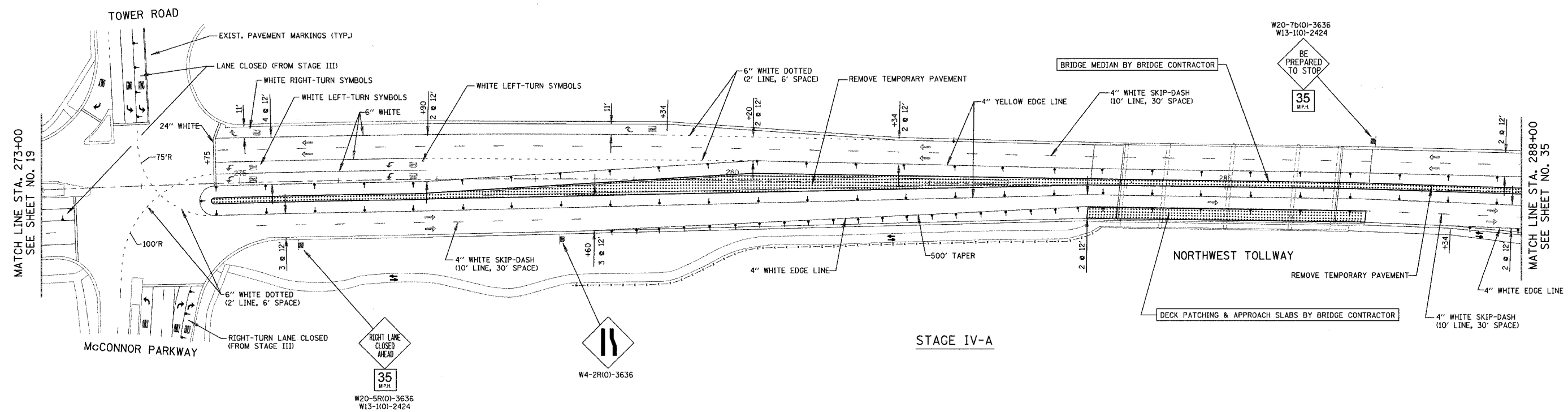
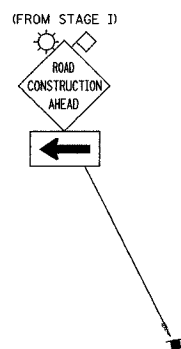
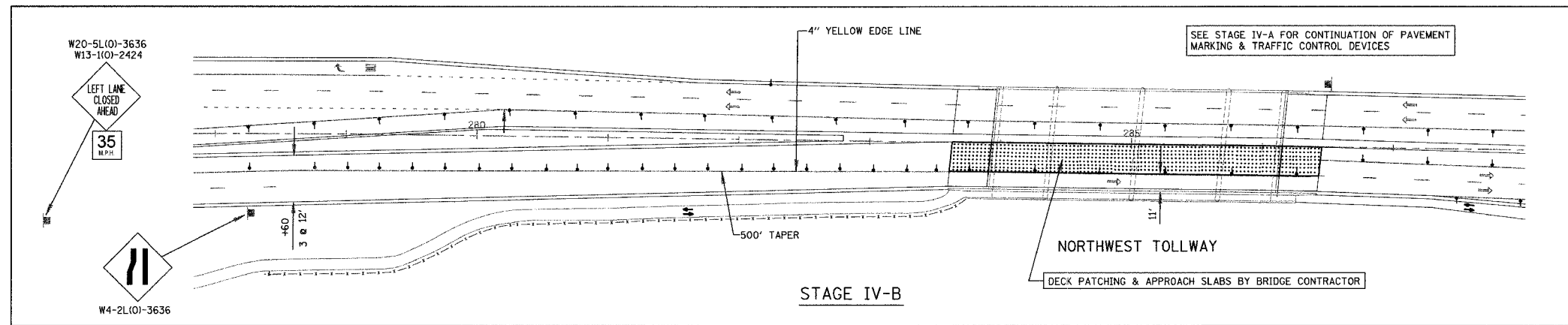


F.A.U. RTE.	SECTION	COUNTY	TOTAL SHEETS	SHEET NO.
2585	00-00068-01-WR	COOK	145	34
STA.		TO STA.		
FED. ROAD DIST. NO.		ILLINOIS	FED. AID PROJECT	
CONTRACT NUMBER 83785				



NOTE: SEE SHEET 37 FOR TYPICAL SECTIONS, GENERAL NOTES & CONSTRUCTION SEQUENCE.

UNLESS OTHERWISE DIRECTED BY THE ENGINEER, ALL PROPOSED PAVEMENT MARKINGS ON THIS SHEET SHALL BE "TEMPORARY PAVEMENT MARKINGS" IN ACCORDANCE WITH ARTICLE 703.05 OF THE "STANDARD SPECIFICATIONS".

NEW & RELOCATED SIGNS SHALL BE PLACED 3.5 FEET FROM THE BACK OF CURB.

THE REMOVAL OF TEMPORARY PAVEMENT AFTER IT HAS SERVED ITS USEFUL PURPOSE WILL BE PAID FOR AS "BITUMINOUS PAVEMENT REMOVAL".

LEGEND

- PERMANENT CONSTRUCTION DURING STAGE IV-A OR IV-B
- DIRECTION OF SINGLE LANE OF VEHICULAR TRAFFIC DURING STAGE IV-A OR IV-B
- PATH OPEN TO PEDESTRIAN & BICYCLE TRAFFIC DURING STAGE IV-A AND IV-B
- TYPE II BARRICADES WITH MONO-DIRECTIONAL STEADY-BURN LIGHTS @ 50' CTRS. (25' SPACING IN TAPERS & CURVES)
- TEMPORARY TRAFFIC SIGN (TYPE & LEGEND AS SHOWN)

REVISIONS	
NAME	DATE

ILLINOIS DEPARTMENT OF TRANSPORTATION
MEACHAM ROAD
SUGGESTED CONSTRUCTION PROCEDURE
& MAINTENANCE OF TRAFFIC
TOWER ROAD/McCONNOR PARKWAY TO STA. 288+00
STAGE IV-A & IV-B

SCALE IN FEET
50 0 50

DATE 12/20/04

DESIGNED BY RJK
CHECKED BY RRM

MEACHAM ROAD