

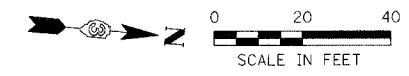
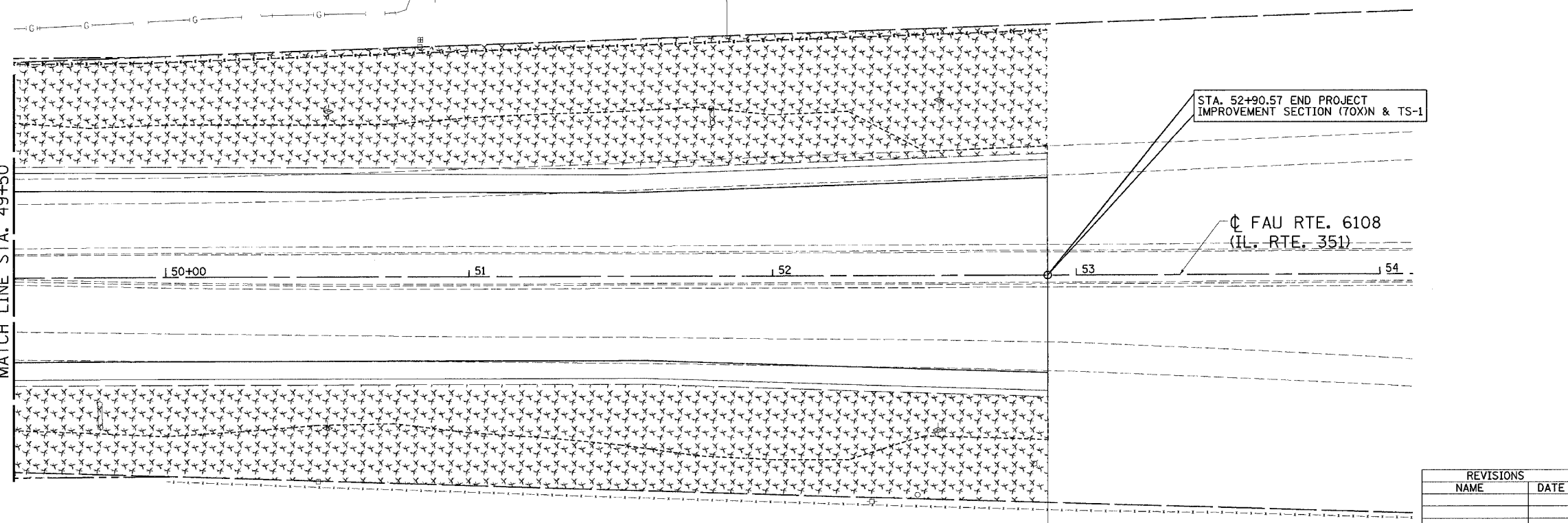
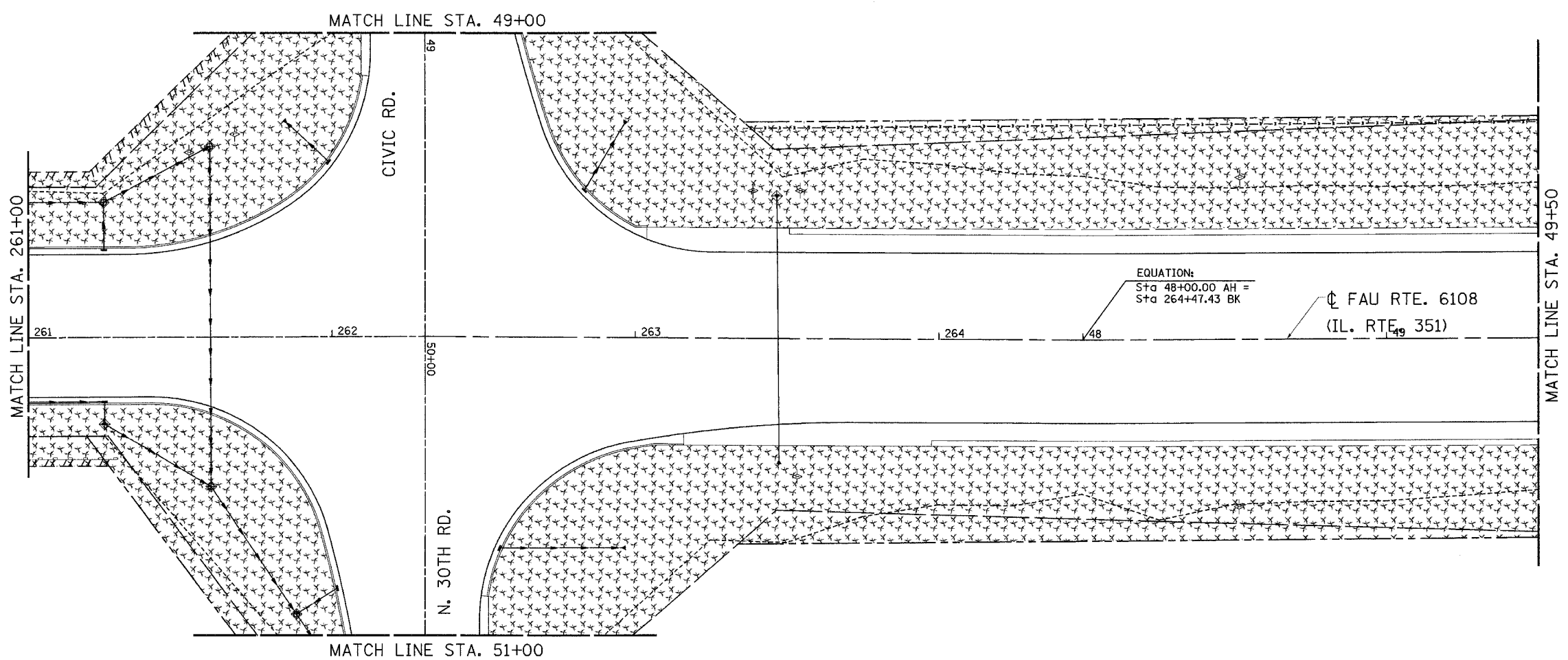
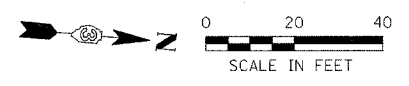
DESIGN		
INT.	DATE	REASON

PLOTS & CHECKS			
INT.	DATE	NO.	REASON

FILE NAME = \$FILES\$
 PLOT SCALE = \$PLOTSCALE\$
 PLOT DATE = \$PLOTDATE\$
 PLOT TIME = \$PLOTTIME\$
 OPERATOR = \$OPERATOR\$

CHECKS		
INT.	DATE	REASON

F.A.U. RTE.	SECTION	COUNTY	TOTAL SHEETS	SHEET NO.
6108	(70XN & TS-1	LA SALLE	460	297
STA. 261+00		TO STA. 269+38		
FED. ROAD DIST. NO.		ILLINOIS	FED. AID PROJECT	
CONTRACT NO. 86603				



LEGEND

SODDING	
SEEDING, TEMPORARY EROSION CONTROL SEEDING MULCH	
EROSION CONTROL BLANKET	
INLET AND PIPE PROTECTION	
PERIMETER EROSION BARRIER	

ILLINOIS DEPARTMENT OF TRANSPORTATION

EROSION CONTROL PLAN

FAU 6108 (IL. RTE. 351)
 SECTION (70XN & TS-1)
 LASALLE COUNTY

SCALE: VERT. _____
 HORIZ. _____
 DATE 05/07/03

DRAWN BY: MABUS
 DESIGNED BY: BOTT
 CHECKED BY: COLBROOK

GREENE & BRADFORD, INC.
 OF SPRINGFIELD

COMPUTER FILE NO.
 EC_351E-02
 PROJECT 01194.6.N
 07/28/03-PAM

REVISIONS	
NAME	DATE