

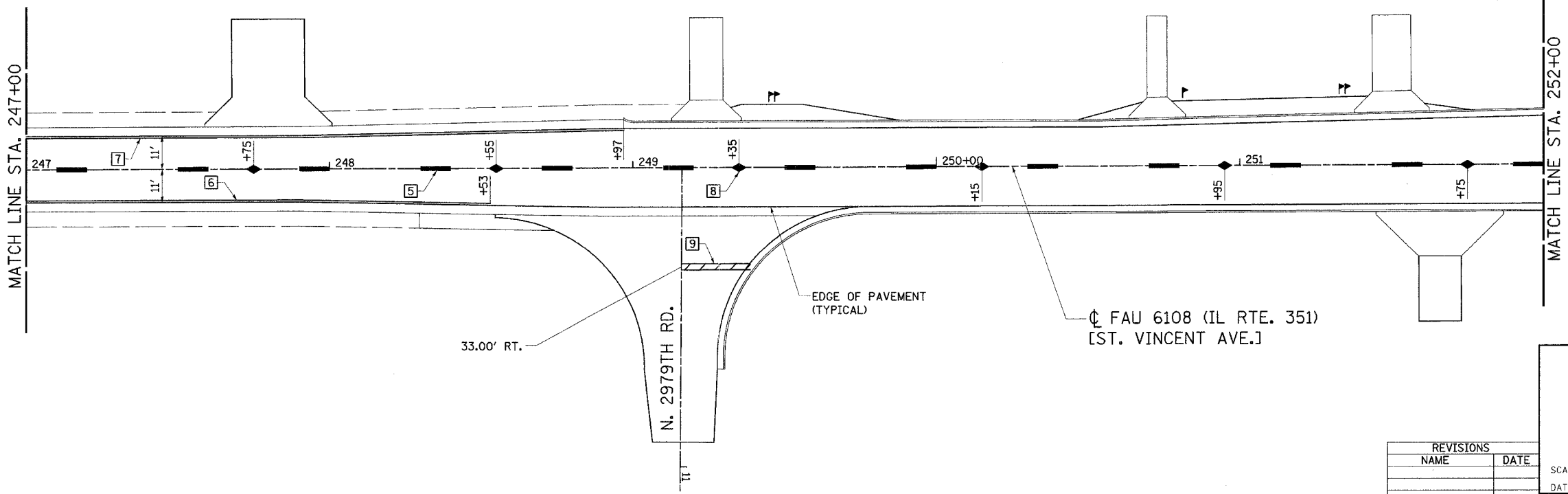
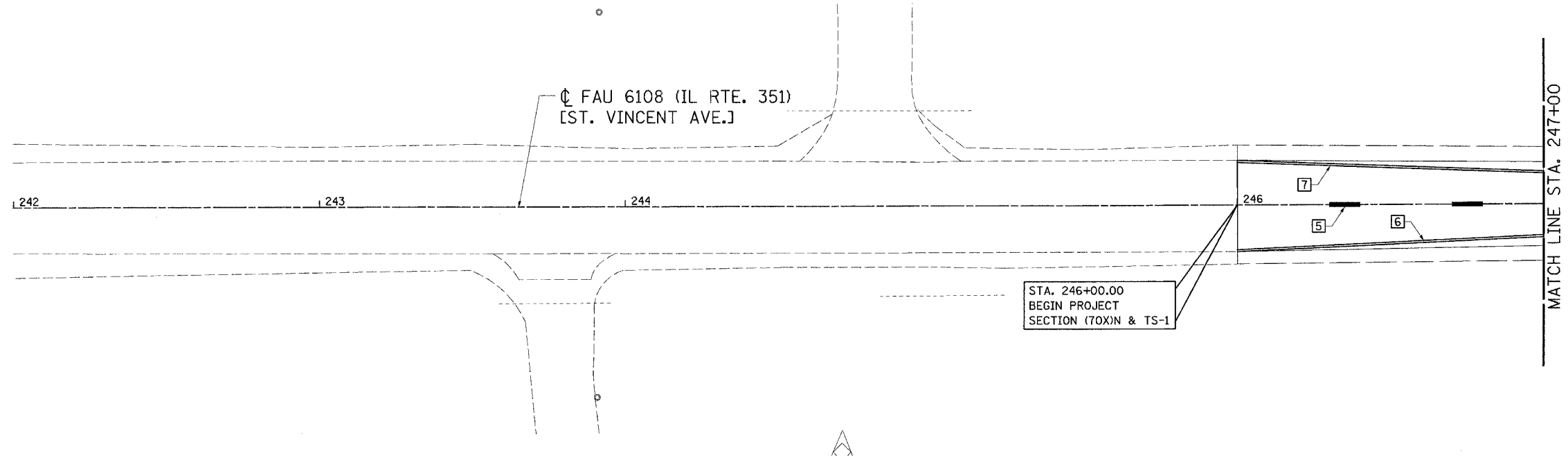
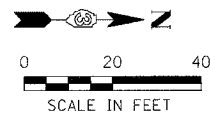
DESIGN		
INT.	DATE	REASON

PLOTS & CHECKS			
INT.	DATE	NO.	REASON

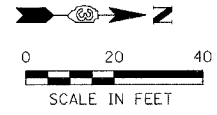
FILE NAME = \$FILE\$
 PLOT SCALE = \$SCALE\$
 PLOT DATE = \$DATE\$
 PLOT TIME = \$TIME\$
 OPERATOR = \$USER\$

CHECKS		
INT.	DATE	REASON

F.A.U. RTE.	SECTION	COUNTY	TOTAL SHEETS	SHEET NO.
6108	(70X)N & TS-1	LA SALLE	460	326
STA. 242+00		TO STA. 252+00		
FED. ROAD DIST. NO.	ILLINOIS	FED. AID PROJECT		
CONTRACT NO. 86603				



- 5 THERMOPLASTIC PAVEMENT MARKING-LINE 6" (YELLOW-SKIP DASH) 160 FOOT
- 6 THERMOPLASTIC PAVEMENT MARKING-LINE 4" (WHITE) 253 FOOT
- 7 THERMOPLASTIC PAVEMENT MARKING-LINE 4" (WHITE) 297 FOOT
- 8 RAISED REFLECTIVE PAVEMENT MARKERS 6 EACH (YELLOW)
- 9 THERMOPLASTIC PAVEMENT MARKING-LINE 24" (WHITE) 22 FOOT



ILLINOIS DEPARTMENT OF TRANSPORTATION
PAVEMENT STRIPING PLAN
 FAU 6108 (IL. RTE. 351)
 SECTION (70X)N & TS-1
 LASALLE COUNTY

REVISIONS	NAME	DATE

VERT. SCALE: HORIZ.
 DATE 07/13/03

DRAWN BY: MABUS
 DESIGNED BY: BOTT
 CHECKED BY: COLBROOK

GREENE & BRADFORD, INC.
 OF SPRINGFIELD

COMPUTER FILE NO.
 PM351D_03
 PROJECT 01194_B.N
 07/13/03-PAM