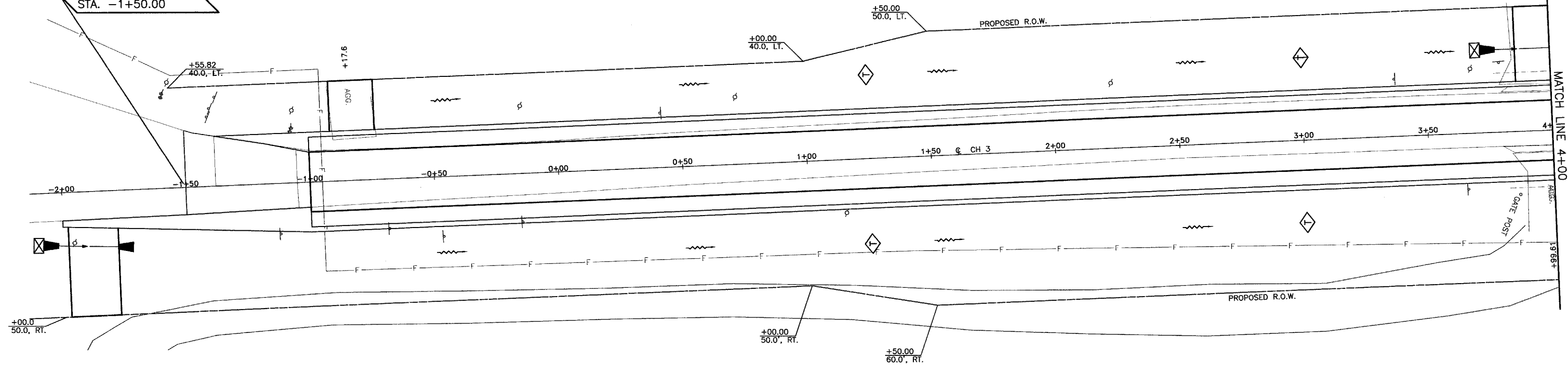
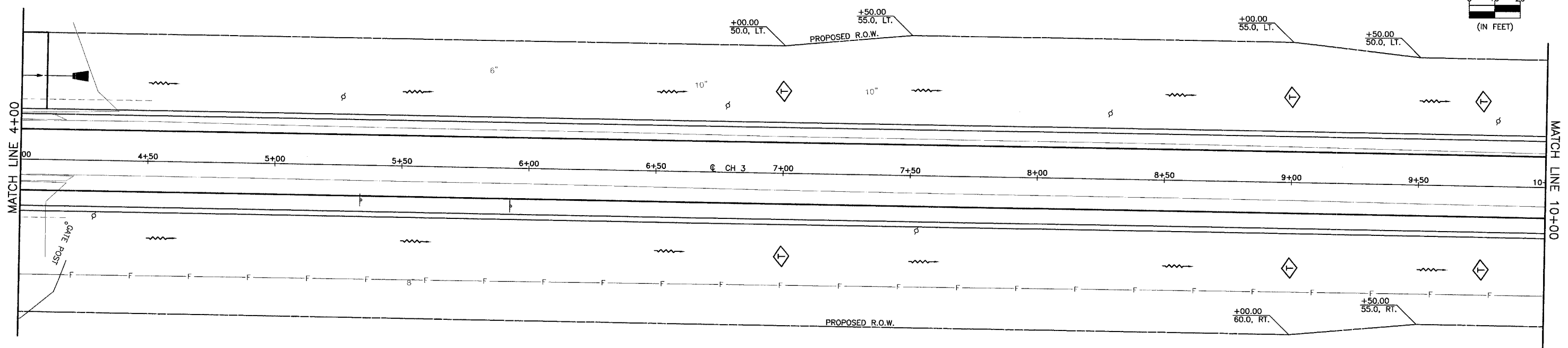
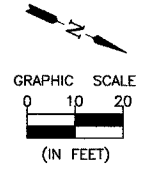


BEGIN CONSTRUCTION
STA. -1+50.00



MATCH LINE 4+00



MATCH LINE 4+00

MATCH LINE 10+00

DRAWN BY: ARR
CHECKED BY: JKC

/11174-01/FINAL/
CAD/DWG: ECP-2
XREF/FIN/TOPO
DATE: 03/03

REVISIONS	
DATE	BY
3/08/04	NET
7/01/04	NET



PERU MORRIS
ILLINOIS

FAS 259/COUNTY HIGHWAY 3 OVER FOX RIVER
SECTION 98-00545-00-BR
LASALLE COUNTY

EROSION CONTROL PLANS
STA. -2+00.00 TO 10+00.00

SCALE: AS NOTED
FILE NO.: 11174.01Y-1
SHEET 17 OF 79